

NOTICE!!

These documents have been scanned!

Do not place un-scanned documents beneath this notice!

Do not remove this notice from this file!

GPO Jacket No. 560-102
Print Order 61540
Rise Business Services, LLC
Job=AZ15 5/28/2019



Box Number= AZ15099



Claim Begin-End: AMC375160-AMC375228

1 Initial Receipt



AZ15099-3

AMC375056-AMC375604

United States Department of the Interior
Bureau of Land Management
BUSINESS & SUPPORT SVCS DIV
ONE N CENTRAL AVE SUITE 800
PHOENIX, AZ 85004 -4427
Phone: (602) 417-9200

Receipt

No:

1389802

Transaction #: 1435902

Date of Transaction: 11/13/2006

CUSTOMER: PHOENIX CEMENT COMPANY
PO BOX 428
CLARKDALE, AZ 86324

RE 12/5/06

LINE #	QTY	DESCRIPTION	REMARKS	UNIT PRICE	TOTAL
1	69.00	LOCATABLE MINERALS / MINING CLAIMS- NEW, UNADJUD, ONE OR MORE AUTH NOS / NEW MINING CLAIM PROCESSING FEE \$15 (1930) CASES: AMC375160/\$15.00, AMC375161/\$15.00, AMC375162/\$15.00, AMC375163/\$15.00, AMC375164/ \$15.00, AMC375165/\$15.00, AMC375166/\$15.00, AMC375167/\$15.00, AMC375168/\$15.00, AMC375169/ \$15.00, AMC375170/\$15.00, AMC375171/\$15.00, AMC375172/\$15.00, AMC375173/\$15.00, AMC375174/ \$15.00, AMC375175/\$15.00, AMC375176/\$15.00, AMC375177/\$15.00, AMC375178/\$15.00, AMC375179/ \$15.00, AMC375180/\$15.00, AMC375181/\$15.00, AMC375182/\$15.00, AMC375183/\$15.00, AMC375184/ \$15.00, AMC375185/\$15.00, AMC375186/\$15.00, AMC375187/\$15.00, AMC375188/\$15.00, AMC375189/ \$15.00, AMC375190/\$15.00, AMC375191/\$15.00, AMC375192/\$15.00, AMC375193/\$15.00, AMC375194/ \$15.00, AMC375195/\$15.00, AMC375196/\$15.00, AMC375197/\$15.00, AMC375198/\$15.00, AMC375199/ \$15.00, AMC375200/\$15.00, AMC375201/\$15.00, AMC375202/\$15.00, AMC375203/\$15.00, AMC375204/ \$15.00, AMC375205/\$15.00, AMC375206/\$15.00, AMC375207/\$15.00, AMC375208/\$15.00, AMC375209/ \$15.00, AMC375210/\$15.00, AMC375211/\$15.00, AMC375212/\$15.00, AMC375213/\$15.00, AMC375214/ \$15.00, AMC375215/\$15.00, AMC375216/\$15.00, AMC375217/\$15.00, AMC375218/\$15.00, AMC375219/ \$15.00, AMC375220/\$15.00, AMC375221/\$15.00, AMC375222/\$15.00, AMC375223/\$15.00, AMC375224/ \$15.00, AMC375225/\$15.00, AMC375226/\$15.00, AMC375227/\$15.00, AMC375228/\$15.00		- n/a -	1035.00
		LOCATABLE MINERALS / MINING CLAIMS- NEW, UNADJUD, ONE OR MORE AUTH NOS / NEW MINING CLAIM LOCATION FEE \$30 (1993) CASES: AMC375160/\$30.00, AMC375161/\$30.00,			

2	69.00	AMC375162/\$30.00, AMC375163/\$30.00, AMC375164/\$30.00, AMC375165/\$30.00, AMC375166/\$30.00, AMC375167/\$30.00, AMC375168/\$30.00, AMC375169/\$30.00, AMC375170/\$30.00, AMC375171/\$30.00, AMC375172/\$30.00, AMC375173/\$30.00, AMC375174/\$30.00, AMC375175/\$30.00, AMC375176/\$30.00, AMC375177/\$30.00, AMC375178/\$30.00, AMC375179/\$30.00, AMC375180/\$30.00, AMC375181/\$30.00, AMC375182/\$30.00, AMC375183/\$30.00, AMC375184/\$30.00, AMC375185/\$30.00, AMC375186/\$30.00, AMC375187/\$30.00, AMC375188/\$30.00, AMC375189/\$30.00, AMC375190/\$30.00, AMC375191/\$30.00, AMC375192/\$30.00, AMC375193/\$30.00, AMC375194/\$30.00, AMC375195/\$30.00, AMC375196/\$30.00, AMC375197/\$30.00, AMC375198/\$30.00, AMC375199/\$30.00, AMC375200/\$30.00, AMC375201/\$30.00, AMC375202/\$30.00, AMC375203/\$30.00, AMC375204/\$30.00, AMC375205/\$30.00, AMC375206/\$30.00, AMC375207/\$30.00, AMC375208/\$30.00, AMC375209/\$30.00, AMC375210/\$30.00, AMC375211/\$30.00, AMC375212/\$30.00, AMC375213/\$30.00, AMC375214/\$30.00, AMC375215/\$30.00, AMC375216/\$30.00, AMC375217/\$30.00, AMC375218/\$30.00, AMC375219/\$30.00, AMC375220/\$30.00, AMC375221/\$30.00, AMC375222/\$30.00, AMC375223/\$30.00, AMC375224/\$30.00, AMC375225/\$30.00, AMC375226/\$30.00, AMC375227/\$30.00, AMC375228/\$30.00		- n/a -	2070.00
3	69.00	LOCATABLE MINERALS / MINING CLAIMS- NEW, UNADJUD, ONE OR MORE AUTH NOS / NEW MINING CLM MAINT FEE \$125 (1993) CASES: AMC375160/\$125.00, AMC375161/\$125.00, AMC375162/\$125.00, AMC375163/\$125.00, AMC375164/\$125.00, AMC375165/\$125.00, AMC375166/\$125.00, AMC375167/\$125.00, AMC375168/\$125.00, AMC375169/\$125.00, AMC375170/\$125.00, AMC375171/\$125.00, AMC375172/\$125.00, AMC375173/\$125.00, AMC375174/\$125.00, AMC375175/\$125.00, AMC375176/\$125.00, AMC375177/\$125.00, AMC375178/\$125.00, AMC375179/\$125.00, AMC375180/\$125.00, AMC375181/\$125.00, AMC375182/\$125.00, AMC375183/\$125.00, AMC375184/\$125.00, AMC375185/\$125.00, AMC375186/\$125.00, AMC375187/\$125.00, AMC375188/\$125.00, AMC375189/\$125.00, AMC375190/\$125.00, AMC375191/\$125.00, AMC375192/\$125.00, AMC375193/\$125.00, AMC375194/\$125.00, AMC375195/\$125.00, AMC375196/\$125.00, AMC375197/\$125.00, AMC375198/\$125.00, AMC375199/\$125.00, AMC375200/\$125.00, AMC375201/\$125.00, AMC375202/\$125.00, AMC375203/\$125.00, AMC375204/\$125.00, AMC375205/\$125.00, AMC375206/\$125.00, AMC375207/\$125.00, AMC375208/\$125.00, AMC375209/\$125.00, AMC375210/\$125.00, AMC375211/\$125.00, AMC375212/\$125.00, AMC375213/\$125.00, AMC375214/\$125.00, AMC375215/\$125.00, AMC375216/\$125.00,	MAINT 2007 (69)	- n/a -	8625.00

	AMC375217/\$125.00, AMC375218/\$125.00, AMC375219/\$125.00, AMC375220/\$125.00, AMC375221/\$125.00, AMC375222/\$125.00, AMC375223/\$125.00, AMC375224/\$125.00, AMC375225/\$125.00, AMC375226/\$125.00, AMC375227/\$125.00, AMC375228/\$125.00			
--	--	--	--	--

TOTAL:				\$11,730.00
---------------	--	--	--	--------------------

PAYMENT INFORMATION				
1	AMOUNT:	\$11,730.00	POSTMARKED:	N/A
	TYPE:	CHECK	RECEIVED:	11/13/2006
	CHECK NO:	062884		
	NAME:	PHOENIX CEMENT COMPANY PO BOX 428 CLARKDALE AZ 86324		

REMARKS

This receipt was generated by the automated BLM Collections and Billing System and is a paper representation of a portion of the official electronic record contained therein.

NOTICE!!

These documents have been scanned!

Do not place un-scanned documents beneath this notice!

Do not remove this notice from this file!

GPO Jacket No. 560-102
Print Order 61540
Rise Business Services, LLC
Job=AZ15 5/28/2019



Box Number= AZ15099



Claim Begin-End: AMC375160-AMC375228

2 Correspondence



AZ15099-3

AMC375056-AMC375604

**NO
DOCUMENTS
FOUND**

NO DOCUMENTS FOUND
NO DOCUMENTS FOUND

NOTICE!!

These documents have been scanned!

Do not place un-scanned documents beneath this notice!

Do not remove this notice from this file!

GPO Jacket No. 560-102
Print Order 61540
Rise Business Services, LLC
Job=AZ15 5/28/2019



Box Number= AZ15099



Claim Begin-End: AMC375160-AMC375228

3 Transfers



AZ15099-3

AMC375056-AMC375604

**NO
DOCUMENTS
FOUND**

NO DOCUMENTS FOUND
NO DOCUMENTS FOUND

NOTICE!!

These documents have been scanned!

Do not place un-scanned documents beneath this notice!

Do not remove this notice from this file!

GPO Jacket No. 560-102
Print Order 61540
Rise Business Services, LLC
Job=AZ15 5/28/2019



Box Number= AZ15099



Claim Begin-End: AMC375160-AMC375228

4 Annual Filings



AZ15099-3

AMC375056-AMC375604

After recording, return to:
Phoenix Cement Company
Attn: Brett Lindsay
P.O. Box 428
Clarkdale, AZ 86324

356227
360338
366714
375160

STATE OF ARIZONA }
County of Yavapai } ss.
}


**AFFIDAVIT OF CLAIM MAINTENANCE FEE PAYMENT AND
NOTICE OF INTENT TO HOLD MINING CLAIMS**

Brett A. Lindsay being duly sworn, deposes and says that:

1. I am a citizen of the United States and I am at least eighteen (18) years of age and reside in Cottonwood, Yavapai County, Arizona;
2. I am an authorized agent of Phoenix Cement Company, a Division of the Salt River Pima Maricopa Indian Community, a Federally-recognized Indian tribe ("Phoenix Cement Company" or "PCC"), whose current mailing address is: P.O. Box 428, Clarkdale, AZ 86324;
3. Phoenix Cement Company owns and maintains certain unpatented lode mining claims, placer mining claims, mill sites, and/or tunnel sites situated in the Verde Mining District, Yavapai County, Arizona more particularly described in Exhibit A attached hereto and incorporated by this reference (the "Claim(s)");
4. I am personally acquainted with the Claims;
5. All state and federal regulations were met for the Claims for the assessment year ending noon September 1, 2018;
6. Payment of the annual claim maintenance fee ("Maintenance Fee") of \$155.00 for every lode mining claim, mill site, and tunnel site, and \$155.00 for every 20 acres or portion thereof contained in each placer mining claim has been made as evidenced by the Bureau of Land Management receipt, a copy of which is attached hereto and incorporated herein by this reference;

RECEIVED
BLM AZ STATE OFFICE
2018 AUG -9 A 9:01
PHOENIX, ARIZONA


[Signature on following page]



NO. OF CLAIMS 226
AMOUNT 34410.00
RECEIPT NO. 4230888
INIT. PER
BLM-ASO

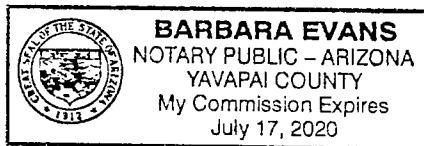
7. Payment of the Maintenance fee has been made in lieu of recording an affidavit of performance of annual assessment work in compliance with applicable federal and state mining laws and regulations. PCC hereby expresses its intent to maintain, develop and hold its right, title, and interest in and to each of the Claims since its date of location through the end of the assessment year ending and noon September 1, 2019; and
8. All such maintenance fees are paid by and on behalf of PCC.

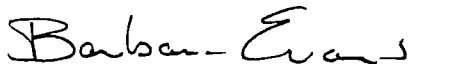
Dated this 3RD day of August, 2018.


Brett A. Lindsay, authorized agent
Phoenix Cement Company

The forgoing instrument was acknowledged before me this 3RD day of August, 2018 by Brett A. Lindsay, agent of Phoenix Cement Company, for and on behalf of the company.

IN WITNESS WHEREOF, I hereunto set my hand and official seal.




Notary Public

My commission expires: 7/17/2020

RECEIVED
PIMA STATE OFFICE
2018 AUG - 9 A 9:01
PHOENIX, ARIZONA

Exhibit A
Unpatented Mining Claims located in the Verde Mining District, Yavapai County, Arizona
Recorded in the Yavapai County Recorder's Office

No.	Claim Name	Township, Range, Section	BLM AMC #	Original Location Book/Page	Amendment Book/Page
1	Pima No. 1	T16N,R2E,S10	356227	3917 / 472	n/a
2	Pima No. 2	T16N,R3E,S13	356228	3917 / 473	n/a
3	Pima No. 3	T16N,R2E,S1	356229	3917 / 474	n/a
4	Pima No. 4	T16N,R2E,S1	356230	3917 / 475	n/a
5	Pima No. 5	T16N,R2E,S3	356231	3917 / 476	n/a
6	Pima No. 6	T16N,R2E,S3	356232	3917 / 477	n/a
7	Pima No. 7	T16N,R2E,S3	356233	3917 / 478	n/a
8	Pima No. 8	T16N,R2E,S3	356234	3917 / 479	n/a
9	Pima No. 9	T16N,R2E,S3	356235	3917 / 480	n/a
10	Pima No. 10	T16N,R2E,S3	356236	3917 / 481	n/a
11	Pima No. 11	T16N,R2E,S3	356237	3917 / 482	n/a
12	Pima No. 12	T16N,R2E,S3	356238	3917 / 483	n/a
13	Pima No. 13	T16N,R2E,S3	356239	3917 / 484	n/a
14	Pima No. 14	T16N,R2E,S4	356240	3917 / 485	n/a
15	Pima No. 15	T16N,R2E,S4	356241	3917 / 486	n/a
16	Pima No. 16	T16N,R2E,S4	356242	3917 / 487	n/a
17	Pima No. 17	T16N,R2E,S4	356243	3917 / 488	n/a
18	Pima No. 18	T16N,R2E,S3	356244	3917 / 489	n/a
19	Pima No. 19	T16N,R2E,S3	356245	3917 / 490	n/a
20	Pima No. 20	T16N,R2E,S3	356246	3917 / 491	n/a
21	Pima No. 21	T16N,R2E,S3	356247	3917 / 492	n/a
22	Pima No. 22	T16N,R2E,S3	356248	3917 / 493	n/a
23	Pima No. 23	T16N,R2E,S3	356249	3917 / 494	n/a
24	Pima No. 24	T16N,R2E,S3	356250	3917 / 495	n/a
25	Pima No. 25	T16N,R2E,S3	356251	3917 / 496	n/a
26	Pima No. 26	T16N,R2E,S4	356252	3917 / 497	n/a
27	Pima No. 27	T16N,R2E,S4	356253	3917 / 498	n/a
28	Pima No. 28	T16N,R2E,S4	356254	3917 / 499	n/a
29	Pima No. 29	T16N,R2E,S4	356255	3917 / 500	n/a
30	Pima No. 30	T16N,R2E,S3	356256	3917 / 501	n/a

RECEIVED
 PHOENIX, ARIZONA
 2018 AUG -9 A 9:07
 DEPT. OF STATE OFFICE

Exhibit A
Unpatented Mining Claims located in the Verde Mining District, Yavapai County, Arizona
Recorded in the Yavapai County Recorder's Office

No.	Claim Name	Township, Range, Section	BLM AMC #	Original Location Book/Page	Amendment Book/Page
31	Pima No. 31	T16N,R2E,S3	356257	3917 / 502	n/a
32	Pima No. 32	T16N,R2E,S4	356258	3917 / 503	n/a
33	Pima No. 33	T17N,R2E,S34	356259	3917 / 504	n/a
34	Pima No. 34	T16N,R2E,S14	356260	3917 / 505	n/a
35	Pima No. 35	T16N,R2E,S15	356261	3917 / 506	n/a
36	Pima No. 36	T16N,R2E,S10	356262	3917 / 507	n/a
37	Pima No. 37	T16N,R2E,S15	356263	3917 / 508	n/a
38	Pima No. 38	T16N,R2E,S10	356264	3917 / 509	n/a
39	Pima No. 39	T16N,R2E,S15	356265	3917 / 510	n/a
40	Pima No. 40	T16N,R2E,S10	356266	3917 / 511	n/a
41	Pima No. 41	T16N,R2E,S15	356267	3917 / 512	n/a
42	Pima No. 42	T16N,R2E,S10	356268	3917 / 513	n/a
43	Pima No. 43	T16N,R2E,S10	356269	3917 / 514	n/a
44	Pima No. 44	T16N,R2E,S10	356270	3917 / 515	n/a
45	Pima No. 45	T16N,R2E,S10	356271	3917 / 516	n/a
46	Pima No. 46	T16N,R2E,S9	356272	3917 / 517	n/a
47	Pima No. 47	T16N,R2E,S11	356273	3917 / 518	n/a
48	Salt River No. 1	T16N,R2E,S14,S15	356274	3917 / 519	n/a
49	Salt River No. 2	T16N,R2E,S10,S11,S14,S15	356275	3917 / 520	n/a
50	Salt River No. 3	T16N,R2E,S15	356276	3917 / 521	n/a
51	Salt River No. 4	T16N,R2E,S10,S15	356277	3917 / 522	n/a
52	Salt River No. 5	T16N,R2E,S15	356278	3917 / 523	n/a
53	Salt River No. 6	T16N,R2E,S10,S15	356279	3917 / 524	n/a
54	Salt River No. 7	T16N,R2E,S15	356280	3917 / 525	n/a
55	Salt River No. 8	T16N,R2E,S10,S15	356281	3917 / 526	n/a
56	Salt River No. 9	T16N,R2E,S15	356282	3917 / 527	n/a
57	Salt River No. 10	T16N,R2E,S10,S15	356283	3917 / 528	n/a
58	Salt River No. 11	T16N,R2E,S9,S10	356284	3917 / 529	n/a
59	Salt River No. 12	T16N,R2E,S9,S10	356285	3917 / 530	n/a
60	Salt River No. 13	T16N,R2E,S9,S10	356286	3917 / 531	n/a

RECEIVED
 PHOENIX, ARIZONA
 2019 AUG 19 9:08 AM
 MIMAZ STATE OFFICE

Exhibit A
Unpatented Mining Claims located in the Verde Mining District, Yavapai County, Arizona
Recorded in the Yavapai County Recorder's Office

No.	Claim Name	Township, Range, Section	BLM AMC #	Original Location Book/Page	Amendment Book/Page
61	Salt River No. 14	T16N,R2E,S9,S10	356287	3917 / 532	n/a
62	Salt River No. 15	T16N,R2E,S9	356288	3917 / 533	n/a
63	Salt River No. 15A	T16N,R2E,S9	356289	3917 / 534	n/a
64	Salt River No. 17	T16N,R2E,S3,S10	356290	3917 / 535	n/a
65	Salt River No. 18	T16N,R2E,S3	356291	3917 / 536	n/a
66	Salt River No. 19	T16N,R2E,S3,S10	356292	3917 / 537	n/a
67	Salt River No. 20	T16N,R2E,S3	356293	3917 / 538	n/a
68	Salt River No. 21	T16N,R2E,S3,S10	356294	3917 / 539	n/a
69	Salt River No. 22	T16N,R2E,S3	356295	3917 / 540	n/a
70	Salt River No. 23	T16N,R2E,S3,S10	356296	3917 / 541	n/a
71	Salt River No. 24	T16N,R2E,S3	356297	3917 / 542	n/a
72	Salt River No. 25	T16N,R2E,S3,S10	356298	3917 / 543	n/a
73	Salt River No. 26	T16N,R2E,S3,S4	356299	3917 / 544	n/a
74	Salt River No. 27	T16N,R2E,S3,S4,S9,S10	356300	3917 / 545	n/a
75	Salt River No. 28	T16N,R2E,S4	356301	3917 / 546	n/a
76	Salt River No. 29	T16N,R2E,S4,S9	356302	3917 / 547	n/a
77	Salt River No. 30	T16N,R2E,S3 T17N,R2E,S35	356303	3917 / 548	n/a
78	Salt River No. 31	T16N,R2E,S3	356304	3917 / 549	n/a
79	Salt River No. 32	T16N,R2E,S3 T17N,R2E,S35	356305	3917 / 550	n/a
80	Salt River No. 33	T16N,R2E,S3	356306	3917 / 551	n/a
81	Salt River No. 34	T16N,R2E,S3 T17N,R2E,S35	356307	3917 / 552	n/a
82	Salt River No. 35	T16N,R2E,S3	356308	3917 / 553	n/a
83	Salt River No. 36	T16N,R2E,S3 T17N,R2E,S34,S35	356309	3917 / 554	n/a
84	Salt River No. 37	T16N,R2E,S3	356310	3917 / 555	n/a
85	Salt River No. 38	T16N,R2E,S3,S4 T17N,R2E,S34	356311	3917 / 556	n/a

RECEIVED
CLERK OF SUPERIOR COURT
JUL 26 - 9 11 AM '16
PHOENIX, ARIZONA

Exhibit A
Unpatented Mining Claims located in the Verde Mining District, Yavapai County, Arizona
Recorded in the Yavapai County Recorder's Office

No.	Claim Name	Township, Range, Section	BLM AMC #	Original Location Book/Page	Amendment Book/Page
86	Salt River No. 39	T16N,R2E,S3,4	356312	3917 / 557	n/a
87	Salt River No. 40	T16N,R2E,S3,S4 T17N,R2E,S34	356313	3917 / 558	n/a
88	Salt River No. 41	T16N,R2E,S4	356314	3917 / 559	n/a
89	Salt River No. 42	T16N,R2E,S3 T17N,R2E,S34	356315	3917 / 560	n/a
90	Salt River No. 43	T16N,R2E,S4	356316	3917 / 561	n/a
91	Salt River No. 44	T16N,R2E,S3 T17N,R2E,S34	356317	3917 / 562	n/a
92	Salt River No. 45	T16N,R2E,S11	356318	3917 / 563	n/a
93	SRMG 1	T16N,R2E,S11	360338	4123 / 140	n/a
94	SRMG 2	T16N,R2E,S11	360339	4123 / 141	n/a
95	SRMG 3	T16N,R2E,S11	360340	4123 / 142	n/a
96	SRMG 4	T16N,R2E,S11	360341	4123 / 143	n/a
97	SRMG 5	T16N,R2E,S12	360342	4123 / 144	n/a
98	SRMG 6	T16N,R2E,S12	360343	4123 / 145	n/a
99	SRMG 7	T16N,R2E,S12	360344	4123 / 146	n/a
100	SRMG 8	T16N,R2E,S11	360345	4123 / 147	n/a
101	SRMG 9	T16N,R2E,S11	360346	4123 / 148	n/a
102	SRMG 10	T16N,R2E,S12	360347	4123 / 149	n/a
103	SRMG 11	T16N,R2E,S12	360348	4123 / 150	n/a
104	SRMG 12	T16N,R2E,S12	360349	4123 / 151	n/a
105	SRMG 13	T16N,R2E,S2	360350	4123 / 152	n/a
106	SRMG 14	T16N,R2E,S2	360351	4123 / 153	n/a
107	SRMG 15	T16N,R2E,S2	360352	4123 / 154	n/a
108	SRMG 16	T16N,R2E,S2	360353	4123 / 155	n/a
109	SRMG 17	T16N,R2E,S2	360354	4123 / 156	n/a
110	SRMG 18	T16N,R2E,S1	360355	4123 / 157	n/a
111	SRMG 19	T16N,R2E,S1	360356	4123 / 158	n/a
112	SRMG 20	T16N,R2E,S1	360357	4123 / 159	n/a

2019 NOIH Verde Mining District

Page 4 of 8

RECEIVED
MAY 27 1968
ARIZONA STATE OFFICE
PHOENIX, ARIZONA

Exhibit A
Unpatented Mining Claims located in the Verde Mining District, Yavapai County, Arizona
Recorded in the Yavapai County Recorder's Office

No.	Claim Name	Township, Range, Section	BLM AMC #	Original Location Book/Page	Amendment Book/Page
113	SRMG 21	T16N,R2E,S1	360358	4123 / 160	n/a
114	SRMG 22	T16N,R2E,S1	360359	4123 / 161	n/a
115	SRMG 23	T16N,R2E,S2	360360	4123 / 162	n/a
116	SRMG 24	T16N,R2E,S2	360361	4123 / 163	n/a
117	SRMG 25	T16N,R2E,S2	360362	4123 / 164	n/a
118	SRMG 26	T16N,R2E,S2	360363	4123 / 165	n/a
119	SRMG 27	T16N,R2E,S2	360364	4123 / 166	n/a
120	SRMG 28	T16N,R2E,S2	360365	4123 / 167	n/a
121	SRMG 29	T16N,R2E,S1	360366	4123 / 168	n/a
122	SRMG 30	T16N,R2E,S1	360367	4123 / 169	n/a
123	SRMG 31	T16N,R2E,S1	360368	4123 / 170	n/a
124	SRMG 32	T16N,R2E,S1	360369	4123 / 171	n/a
125	SRMG 33	T16N,R2E,S1	360370	4123 / 172	n/a
126	SRMG 34	T16N,R2E,S2	366714	4289 / 291	n/a
127	SRMG 35	T16N,R2E,S2	360372	4123 / 174	n/a
128	SRMG 36	T16N,R2E,S2	360373	4123 / 175	n/a
129	SRMG 37	T16N,R2E,S2	360374	4123 / 176	n/a
130	SRMG 38	T16N,R2E,S2	360375	4123 / 177	n/a
131	SRMG 39	T16N,R2E,S1	360376	4123 / 178	n/a
132	SRMG 40	T16N,R2E,S1	360377	4123 / 179	n/a
133	SRMG 41	T16N,R2E,S1	360378	4123 / 180	n/a
134	SRMG 42	T16N,R2E,S1	360379	4123 / 181	n/a
135	SRMG 43	T16N,R2E,S1	360380	4123 / 182	n/a
136	SRMG 44	T16N,R2E,S2	360381	4123 / 183	n/a
137	SRMG 45	T16N,R2E,S2	360382	4123 / 184	n/a
138	SRMG 46	T16N,R2E,S2	360383	4123 / 185	n/a
139	SRMG 47	T16N,R2E,S2	360384	4123 / 186	n/a
140	SRMG 48	T16N,R2E,S2	360385	4123 / 187	n/a
141	SRMG 49	T16N,R2E,S1	360386	4123 / 188	n/a
142	SRMG 50	T16N,R2E,S1	360387	4123 / 189	n/a

RECEIVED
 RIMAZ STATE OFFICE
 2019 AUG -9
 PHOENIX, ARIZONA

Exhibit A
Unpatented Mining Claims located in the Verde Mining District, Yavapai County, Arizona
Recorded in the Yavapai County Recorder's Office

No.	Claim Name	Township, Range, Section	BLM AMC #	Original Location Book/Page	Amendment Book/Page
143	SRMG 51	T16N,R2E,S1	360388	4123 / 190	n/a
144	SRMG 52	T16N,R2E,S1	360389	4123 / 191	n/a
145	SRMG 53	T16N,R2E,S1	360390	4123 / 192	n/a
146	SRMG 54	T16N,R2E,S1	360391	4123 / 193	n/a
147	SRMG 55	T16N,R2E,S2	360392	4123 / 194	4289 / 292
148	SRMG 56	T16N,R2E,S2	360393	4123 / 195	4289 / 293
149	SRMG 57	T16N,R2E,S2	360394	4123 / 196	4289 / 294
150	SRMG 58	T16N,R2E,S1	360395	4123 / 197	4289 / 295
151	SRMG 59	T16N,R2E,S1	360396	4123 / 198	4289 / 296
152	SRMG 60	T16N,R2E,S1	360397	4123 / 199	4289 / 297
153	SRMG 61	T16N,R2E,S1	360398	4123 / 200	4289 / 298
154	Horseshoe #1	T16N,R2E,S11	375160	4453 / 435	n/a
155	Horseshoe #2	T16N,R2E,S11	375161	4453 / 436	n/a
156	Horseshoe #3	T16N,R2E,S11	375162	4453 / 437	n/a
157	Horseshoe #4	T16N,R2E,S11	375163	4453 / 438	n/a
158	Horseshoe #5	T16N,R2E,S11,S12	375164	4453 / 440	n/a
159	Horseshoe #6	T16N,R2E,S12	375165	4453 / 439	n/a
160	Horseshoe #7	T16N,R2E,S12	375166	4453 / 441	n/a
161	Horseshoe #8	T16N,R2E,S12	375167	4453 / 442	n/a
162	Horseshoe #9	T16N,R2E,S12	375168	4453 / 443	n/a
163	Horseshoe #10	T16N,R2E,S2,S11	375169	4453 / 444	n/a
164	Horseshoe #11	T16N,R2E,S2,S11	375170	4453 / 445	n/a
165	Horseshoe #12	T16N,R2E,S2,S11	375171	4453 / 446	n/a
166	Horseshoe #13	T16N,R2E,S1,S2,S11,S12	375172	4453 / 447	n/a
167	Horseshoe #14	T16N,R2E,S1,S12	375173	4453 / 448	n/a
168	Horseshoe #15	T16N,R2E,S1,S12	375174	4453 / 449	n/a
169	Horseshoe #16	T16N,R2E,S1,S12	375175	4453 / 450	n/a
170	Horseshoe #17	T16N,R2E,S1,S12	375176	4453 / 451	n/a
171	Horseshoe #18	T16N,R2E,S1,S12	375177	4453 / 452	n/a
172	Horseshoe #19	T16N,R2E,S2	375178	4453 / 453	n/a

RECEIVED
 P. M. AZ STATE OFFICE
 2019 AUG -9
 PHOENIX, ARIZONA

Exhibit A
Unpatented Mining Claims located in the Verde Mining District, Yavapai County, Arizona
Recorded in the Yavapai County Recorder's Office

No.	Claim Name	Township, Range, Section	BLM AMC #	Original Location Book/Page	Amendment Book/Page
173	Horseshoe #20	T16N,R2E,S2	375179	4453 / 454	4533 / 749
174	Horseshoe #21	T16N,R2E,S2	375180	4453 / 455	n/a
175	Horseshoe #22	T16N,R2E,S2	375181	4453 / 456	n/a
176	Horseshoe #23	T16N,R2E,S2	375182	4453 / 457	n/a
177	Horseshoe #24	T16N,R2E,S2	375183	4453 / 458	n/a
178	Horseshoe #25	T16N,R2E,S1	375184	4453 / 459	n/a
179	Horseshoe #26	T16N,R2E,S1	375185	4453 / 460	n/a
180	Horseshoe #27	T16N,R2E,S1	375186	4453 / 461	n/a
181	Horseshoe #28	T16N,R2E,S1	375187	4453 / 462	n/a
182	Horseshoe #29	T16N,R2E,S1	375188	4453 / 463	n/a
183	Horseshoe #30	T16N,R2E,S1	375189	4453 / 464	n/a
184	Horseshoe #31	T16N,R2E,S2	375190	4453 / 465	n/a
185	Horseshoe #32	T16N,R2E,S2	375191	4453 / 466	n/a
186	Horseshoe #33	T16N,R2E,S2	375192	4453 / 467	n/a
187	Horseshoe #34	T16N,R2E,S2	375193	4453 / 468	n/a
188	Horseshoe #35	T16N,R2E,S2	375194	4453 / 469	n/a
189	Horseshoe #36	T16N,R2E,S2	375195	4453 / 470	n/a
190	Horseshoe #37	T16N,R2E,S1.S2	375196	4453 / 471	n/a
191	Horseshoe #38	T16N,R2E,S1	375197	4453 / 472	n/a
192	Horseshoe #39	T16N,R2E,S1	375198	4453 / 473	n/a
193	Horseshoe #40	T16N,R2E,S1	375199	4453 / 474	n/a
194	Horseshoe #41	T16N,R2E,S1	375200	4453 / 475	n/a
195	Horseshoe #42	T16N,R2E,S1	375201	4453 / 476	n/a
196	Horseshoe #43	T16N,R2E,S1	375202	4453 / 477	n/a
197	Horseshoe #44	T16N,R2E,S2	375203	4453 / 478	n/a
198	Horseshoe #45	T16N,R2E,S2	375204	4453 / 479	n/a
199	Horseshoe #46	T16N,R2E,S2	375205	4453 / 480	n/a
200	Horseshoe #47	T16N,R2E,S2	375206	4453 / 481	n/a
201	Horseshoe #48	T16N,R2E,S2	375207	4453 / 482	n/a
202	Horseshoe #49	T16N,R2E,S2	375208	4453 / 483	n/a

RECEIVED
 PHOENIX, ARIZONA
 2019 AUG -9
 4:08 PM
 AZ STATE OFFICE

Exhibit A
Unpatented Mining Claims located in the Verde Mining District, Yavapai County, Arizona
Recorded in the Yavapai County Recorder's Office

No.	Claim Name	Township, Range, Section	BLM AMC #	Original Location Book/Page	Amendment Book/Page
203	Horseshoe #50	T16N,R2E,S1	375209	4453 / 484	n/a
204	Horseshoe #51	T16N,R2E,S1	375210	4453 / 485	n/a
205	Horseshoe #52	T16N,R2E,S1	375211	4453 / 486	n/a
206	Horseshoe #53	T16N,R2E,S1	375212	4453 / 487	n/a
207	Horseshoe #54	T16N,R2E,S1	375213	4453 / 488	n/a
208	Horseshoe #55	T16N,R2E,S1	375214	4453 / 489	n/a
209	Horseshoe #56	T16N,R2E,S1	375215	4453 / 490	n/a
210	Horseshoe #57	T16N,R2E,S2	375216	4453 / 491	n/a
211	Horseshoe #58	T16N,R2E,S2	375217	4453 / 492	n/a
212	Horseshoe #59	T16N,R2E,S2	375218	4453 / 493	n/a
213	Horseshoe #60	T16N,R2E,S1	375219	4453 / 494	n/a
214	Horseshoe #61	T16N,R2E,S1	375220	4453 / 495	n/a
215	Horseshoe #62	T16N,R2E,S1	375221	4453 / 496	n/a
216	Horseshoe #63	T16N,R2E,S2	375222	4453 / 497	n/a
217	Horseshoe #64	T16N,R2E,S2	375223	4453 / 498	n/a
218	Horseshoe #65	T16N,R2E,S2	375224	4453 / 499	n/a
219	Horseshoe #66	T16N,R2E,S1	375225	4453 / 500	n/a
220	Horseshoe #67	T16N,R2E,S1	375226	4453 / 501	n/a
221	Horseshoe #68	T16N,R2E,S1	375227	4453 / 502	n/a
222	Horseshoe #69	T16N,R2E,S1	375228	4453 / 503	n/a

222 claims @ \$155 = \$34,410.00

RECEIVED
CLIMAZ STATE OFFICE
2018 AUG - 9 A 9:08
PHOENIX, ARIZONA

United States Department of the Interior
Bureau of Land Management
 DIV OF LANDS, MINRLS & ENERGY
 ONE N CENTRAL AVE
 PHOENIX, AZ 85004 -4427
 Phone: 602-417-9200

Receipt

No: 4230888

Transaction #: 4346170**Date of Transaction:** 08/09/2018**CUSTOMER:**

PHOENIX CEMENT CO
 8800 E CHAPARRAL RD STE 155
 SCOTTSDALE, AZ 85250-2606 US

LINE #	QTY	DESCRIPTION	REMARKS	UNIT PRICE	TOTAL
1	1.00	LOCATABLE MINERALS / MINING CLAIMS-NOT NEW-UNADJUD, ONE AUTH NO. ONLY / MINING CLAIM MONEY RECEIVED CASES: AMC356227/\$34410.00	2019 MAINT/222	- n/a -	34410.00
TOTAL:					\$34,410.00

PAYMENT INFORMATION			
1	AMOUNT:	34410.00	POSTMARKED: N/A
	TYPE:	CHECK	RECEIVED: 08/09/2018
	CHECK NO:	042902	
	NAME:	PHOENIX CEMENT CO 8800 E CHAPARRAL RD STE 155 SCOTTSDALE AZ 85250-2606 US	

REMARKS

This receipt was generated by the automated BLM Collections and Billing System and is a paper representation of a portion of the official electronic record contained therein.

After recording, return to:
Phoenix Cement Company
Attn: Brett Lindsay
P.O. Box 428
Clarkdale, AZ 86324

356227
360338
375160

STATE OF ARIZONA }
 } ss.
County of Yavapai }

AFFIDAVIT OF CLAIM MAINTENANCE FEE PAYMENT AND
NOTICE OF INTENT TO HOLD MINING CLAIMS


Brett A. Lindsay being duly sworn, deposes and says that:

1. I am a citizen of the United States and I am at least eighteen (18) years of age and reside in Cottonwood, Yavapai County, Arizona;
2. I am an authorized agent of Phoenix Cement Company, a Division of the Salt River Pima Maricopa Indian Community, a Federally-recognized Indian tribe ("Phoenix Cement Company" or "PCC"), whose current mailing address is: P.O. Box 428, Clarkdale, AZ 86324;
3. Phoenix Cement Company owns and maintains certain unpatented lode mining claims, placer mining claims, mill sites, and/or tunnel sites situated in the Verde Mining District, Yavapai County, Arizona more particularly described in Exhibit A attached hereto and incorporated by this reference (the "Claim(s)");
4. I am personally acquainted with the Claims;
5. All state and federal regulations were met for the Claims for the assessment year ending noon September 1, 2017;
6. Payment of the annual claim maintenance fee ("Maintenance Fee") of \$155.00 for every lode mining claim, mill site, and tunnel site, and \$155.00 for every 20 acres or portion thereof contained in each placer mining claim has been made as evidenced by the Bureau of Land Management receipt, a copy of which is attached hereto and incorporated herein by this reference;

[Signature on following page]


PHOENIX, ARIZONA

2017 AUG - 2 P 1:47



7. Payment of the Maintenance fee has been made in lieu of recording an affidavit of performance of annual assessment work in compliance with applicable federal and state mining laws and regulations, PCC hereby expresses its intent to maintain, develop and hold its right, title, and interest in and to each of the Claims since its date of location through the end of the assessment year ending and noon September 1, 2018; and
8. All such maintenance fees are paid by and on behalf of PCC.


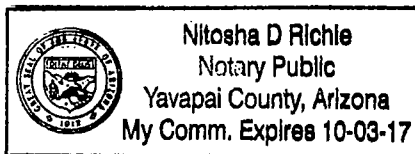
Dated this 31 day of July, 2017.



Brett A. Lindsay, authorized agent
Phoenix Cement Company

The forgoing instrument was acknowledged before me this 31st day of July, 2017 by Brett A. Lindsay, agent of Phoenix Cement Company, for and on behalf of the company.

IN WITNESS WHEREOF, I hereunto set my hand and official seal.



Notary Public

My commission expires: Oct. 13, 2017

RECEIVED
CLM AZ STATE OFFICE
2017 AUG -2 P 1:47
PHOENIX, ARIZONA

Exhibit A
Unpatented Mining Claims located in the Verde Mining District, Yavapai County, Arizona
Recorded in the Yavapai County Recorder's Office

No.	Claim Name	Township, Range, Section	BLM AMC #	Original Location Book/Page	Amendment Book/Page
1	Pima No. 1	T16N,R2E,S10	356227	3917 / 472	n/a
2	Pima No. 2	T16N,R3E,S13	356228	3917 / 473	n/a
3	Pima No. 3	T16N,R2E,S1	356229	3917 / 474	n/a
4	Pima No. 4	T16N,R2E,S1	356230	3917 / 475	n/a
5	Pima No. 5	T16N,R2E,S3	356231	3917 / 476	n/a
6	Pima No. 6	T16N,R2E,S3	356232	3917 / 477	n/a
7	Pima No. 7	T16N,R2E,S3	356233	3917 / 478	n/a
8	Pima No. 8	T16N,R2E,S3	356234	3917 / 479	n/a
9	Pima No. 9	T16N,R2E,S3	356235	3917 / 480	n/a
10	Pima No. 10	T16N,R2E,S3	356236	3917 / 481	n/a
11	Pima No. 11	T16N,R2E,S3	356237	3917 / 482	n/a
12	Pima No. 12	T16N,R2E,S3	356238	3917 / 483	n/a
13	Pima No. 13	T16N,R2E,S3	356239	3917 / 484	n/a
14	Pima No. 14	T16N,R2E,S4	356240	3917 / 485	n/a
15	Pima No. 15	T16N,R2E,S4	356241	3917 / 486	n/a
16	Pima No. 16	T16N,R2E,S4	356242	3917 / 487	n/a
17	Pima No. 17	T16N,R2E,S4	356243	3917 / 488	n/a
18	Pima No. 18	T16N,R2E,S3	356244	3917 / 489	n/a
19	Pima No. 19	T16N,R2E,S3	356245	3917 / 490	n/a
20	Pima No. 20	T16N,R2E,S3	356246	3917 / 491	n/a
21	Pima No. 21	T16N,R2E,S3	356247	3917 / 492	n/a
22	Pima No. 22	T16N,R2E,S3	356248	3917 / 493	n/a
23	Pima No. 23	T16N,R2E,S3	356249	3917 / 494	n/a
24	Pima No. 24	T16N,R2E,S3	356250	3917 / 495	n/a
25	Pima No. 25	T16N,R2E,S3	356251	3917 / 496	n/a
26	Pima No. 26	T16N,R2E,S4	356252	3917 / 497	n/a
27	Pima No. 27	T16N,R2E,S4	356253	3917 / 498	n/a
28	Pima No. 28	T16N,R2E,S4	356254	3917 / 499	n/a
29	Pima No. 29	T16N,R2E,S4	356255	3917 / 500	n/a
30	Pima No. 30	T16N,R2E,S3	356256	3917 / 501	n/a

Exhibit A
Unpatented Mining Claims located in the Verde Mining District, Yavapai County, Arizona
Recorded in the Yavapai County Recorder's Office

No.	Claim Name	Township, Range, Section	BLM AMC #	Original Location Book/Page	Amendment Book/Page
31	Pima No. 31	T16N,R2E,S3	356257	3917 / 502	n/a
32	Pima No. 32	T16N,R2E,S4	356258	3917 / 503	n/a
33	Pima No. 33	T17N,R2E,S34	356259	3917 / 504	n/a
34	Pima No. 34	T16N,R2E,S14	356260	3917 / 505	n/a
35	Pima No. 35	T16N,R2E,S15	356261	3917 / 506	n/a
36	Pima No. 36	T16N,R2E,S10	356262	3917 / 507	n/a
37	Pima No. 37	T16N,R2E,S15	356263	3917 / 508	n/a
38	Pima No. 38	T16N,R2E,S10	356264	3917 / 509	n/a
39	Pima No. 39	T16N,R2E,S15	356265	3917 / 510	n/a
40	Pima No. 40	T16N,R2E,S10	356266	3917 / 511	n/a
41	Pima No. 41	T16N,R2E,S15	356267	3917 / 512	n/a
42	Pima No. 42	T16N,R2E,S10	356268	3917 / 513	n/a
43	Pima No. 43	T16N,R2E,S10	356269	3917 / 514	n/a
44	Pima No. 44	T16N,R2E,S10	356270	3917 / 515	n/a
45	Pima No. 45	T16N,R2E,S10	356271	3917 / 516	n/a
46	Pima No. 46	T16N,R2E,S9	356272	3917 / 517	n/a
47	Pima No. 47	T16N,R2E,S11	356273	3917 / 518	n/a
48	Salt River No. 1	T16N,R2E,S14,S15	356274	3917 / 519	n/a
49	Salt River No. 2	T16N,R2E,S10,S11,S14,S15	356275	3917 / 520	n/a
50	Salt River No. 3	T16N,R2E,S15	356276	3917 / 521	n/a
51	Salt River No. 4	T16N,R2E,S10,S15	356277	3917 / 522	n/a
52	Salt River No. 5	T16N,R2E,S15	356278	3917 / 523	n/a
53	Salt River No. 6	T16N,R2E,S10,S15	356279	3917 / 524	n/a
54	Salt River No. 7	T16N,R2E,S15	356280	3917 / 525	n/a
55	Salt River No. 8	T16N,R2E,S10,S15	356281	3917 / 526	n/a
56	Salt River No. 9	T16N,R2E,S15	356282	3917 / 527	n/a
57	Salt River No. 10	T16N,R2E,S10,S15	356283	3917 / 528	n/a
58	Salt River No. 11	T16N,R2E,S9,S10	356284	3917 / 529	n/a
59	Salt River No. 12	T16N,R2E,S9,S10	356285	3917 / 530	n/a
60	Salt River No. 13	T16N,R2E,S9,S10	356286	3917 / 531	n/a

Exhibit A
Unpatented Mining Claims located in the Verde Mining District, Yavapai County, Arizona
Recorded in the Yavapai County Recorder's Office

No.	Claim Name	Township, Range, Section	BLM AMC #	Original Location Book/Page	Amendment Book/Page
61	Salt River No. 14	T16N,R2E,S9,S10	356287	3917 / 532	n/a
62	Salt River No. 15	T16N,R2E,S9	356288	3917 / 533	n/a
63	Salt River No. 15A	T16N,R2E,S9	356289	3917 / 534	n/a
64	Salt River No. 17	T16N,R2E,S3,S10	356290	3917 / 535	n/a
65	Salt River No. 18	T16N,R2E,S3	356291	3917 / 536	n/a
66	Salt River No. 19	T16N,R2E,S3,S10	356292	3917 / 537	n/a
67	Salt River No. 20	T16N,R2E,S3	356293	3917 / 538	n/a
68	Salt River No. 21	T16N,R2E,S3,S10	356294	3917 / 539	n/a
69	Salt River No. 22	T16N,R2E,S3	356295	3917 / 540	n/a
70	Salt River No. 23	T16N,R2E,S3,S10	356296	3917 / 541	n/a
71	Salt River No. 24	T16N,R2E,S3	356297	3917 / 542	n/a
72	Salt River No. 25	T16N,R2E,S3,S10	356298	3917 / 543	n/a
73	Salt River No. 26	T16N,R2E,S3,S4	356299	3917 / 544	n/a
74	Salt River No. 27	T16N,R2E,S3,S4,S9,S10	356300	3917 / 545	n/a
75	Salt River No. 28	T16N,R2E,S4	356301	3917 / 546	n/a
76	Salt River No. 29	T16N,R2E,S4,S9	356302	3917 / 547	n/a
77	Salt River No. 30	T16N,R2E,S3 T17N,R2E,S35	356303	3917 / 548	n/a
78	Salt River No. 31	T16N,R2E,S3	356304	3917 / 549	n/a
79	Salt River No. 32	T16N,R2E,S3 T17N,R2E,S35	356305	3917 / 550	n/a
80	Salt River No. 33	T16N,R2E,S3	356306	3917 / 551	n/a
81	Salt River No. 34	T16N,R2E,S3 T17N,R2E,S35	356307	3917 / 552	n/a
82	Salt River No. 35	T16N,R2E,S3	356308	3917 / 553	n/a
83	Salt River No. 36	T16N,R2E,S3 T17N,R2E,S34,S35	356309	3917 / 554	n/a
84	Salt River No. 37	T16N,R2E,S3	356310	3917 / 555	n/a
85	Salt River No. 38	T16N,R2E,S3,S4 T17N,R2E,S34	356311	3917 / 556	n/a

Exhibit A
Unpatented Mining Claims located in the Verde Mining District, Yavapai County, Arizona
Recorded in the Yavapai County Recorder's Office

No.	Claim Name	Township, Range, Section	BLM AMC #	Original Location Book/Page	Amendment Book/Page
86	Salt River No. 39	T16N,R2E,S3,4	356312	3917 / 557	n/a
87	Salt River No. 40	T16N,R2E,S3,S4 T17N,R2E,S34	356313	3917 / 558	n/a
88	Salt River No. 41	T16N,R2E,S4	356314	3917 / 559	n/a
89	Salt River No. 42	T16N,R2E,S3 T17N,R2E,S34	356315	3917 / 560	n/a
90	Salt River No. 43	T16N,R2E,S4	356316	3917 / 561	n/a
91	Salt River No. 44	T16N,R2E,S3 T17N,R2E,S34	356317	3917 / 562	n/a
92	Salt River No. 45	T16N,R2E,S11	356318	3917 / 563	n/a
93	SRMG 1	T16N,R2E,S11	360338	4123 / 140	n/a
94	SRMG 2	T16N,R2E,S11	360339	4123 / 141	n/a
95	SRMG 3	T16N,R2E,S11	360340	4123 / 142	n/a
96	SRMG 4	T16N,R2E,S11	360341	4123 / 143	n/a
97	SRMG 5	T16N,R2E,S12	360342	4123 / 144	n/a
98	SRMG 6	T16N,R2E,S12	360343	4123 / 145	n/a
99	SRMG 7	T16N,R2E,S12	360344	4123 / 146	n/a
100	SRMG 8	T16N,R2E,S11	360345	4123 / 147	n/a
101	SRMG 9	T16N,R2E,S11	360346	4123 / 148	n/a
102	SRMG 10	T16N,R2E,S12	360347	4123 / 149	n/a
103	SRMG 11	T16N,R2E,S12	360348	4123 / 150	n/a
104	SRMG 12	T16N,R2E,S12	360349	4123 / 151	n/a
105	SRMG 13	T16N,R2E,S2	360350	4123 / 152	n/a
106	SRMG 14	T16N,R2E,S2	360351	4123 / 153	n/a
107	SRMG 15	T16N,R2E,S2	360352	4123 / 154	n/a
108	SRMG 16	T16N,R2E,S2	360353	4123 / 155	n/a
109	SRMG 17	T16N,R2E,S2	360354	4123 / 156	n/a
110	SRMG 18	T16N,R2E,S1	360355	4123 / 157	n/a
111	SRMG 19	T16N,R2E,S1	360356	4123 / 158	n/a
112	SRMG 20	T16N,R2E,S1	360357	4123 / 159	n/a

Exhibit A
Unpatented Mining Claims located in the Verde Mining District, Yavapai County, Arizona
Recorded in the Yavapai County Recorder's Office

No.	Claim Name	Township, Range, Section	BLM AMC #	Original Location Book/Page	Amendment Book/Page
113	SRMG 21	T16N,R2E,S1	360358	4123 / 160	n/a
114	SRMG 22	T16N,R2E,S1	360359	4123 / 161	n/a
115	SRMG 23	T16N,R2E,S2	360360	4123 / 162	n/a
116	SRMG 24	T16N,R2E,S2	360361	4123 / 163	n/a
117	SRMG 25	T16N,R2E,S2	360362	4123 / 164	n/a
118	SRMG 26	T16N,R2E,S2	360363	4123 / 165	n/a
119	SRMG 27	T16N,R2E,S2	360364	4123 / 166	n/a
120	SRMG 28	T16N,R2E,S2	360365	4123 / 167	n/a
121	SRMG 29	T16N,R2E,S1	360366	4123 / 168	n/a
122	SRMG 30	T16N,R2E,S1	360367	4123 / 169	n/a
123	SRMG 31	T16N,R2E,S1	360368	4123 / 170	n/a
124	SRMG 32	T16N,R2E,S1	360369	4123 / 171	n/a
125	SRMG 33	T16N,R2E,S1	360370	4123 / 172	n/a
126	SRMG 34	T16N,R2E,S2	366714	4289 / 291	n/a
127	SRMG 35	T16N,R2E,S2	360372	4123 / 174	n/a
128	SRMG 36	T16N,R2E,S2	360373	4123 / 175	n/a
129	SRMG 37	T16N,R2E,S2	360374	4123 / 176	n/a
130	SRMG 38	T16N,R2E,S2	360375	4123 / 177	n/a
131	SRMG 39	T16N,R2E,S1	360376	4123 / 178	n/a
132	SRMG 40	T16N,R2E,S1	360377	4123 / 179	n/a
133	SRMG 41	T16N,R2E,S1	360378	4123 / 180	n/a
134	SRMG 42	T16N,R2E,S1	360379	4123 / 181	n/a
135	SRMG 43	T16N,R2E,S1	360380	4123 / 182	n/a
136	SRMG 44	T16N,R2E,S2	360381	4123 / 183	n/a
137	SRMG 45	T16N,R2E,S2	360382	4123 / 184	n/a
138	SRMG 46	T16N,R2E,S2	360383	4123 / 185	n/a
139	SRMG 47	T16N,R2E,S2	360384	4123 / 186	n/a
140	SRMG 48	T16N,R2E,S2	360385	4123 / 187	n/a
141	SRMG 49	T16N,R2E,S1	360386	4123 / 188	n/a
142	SRMG 50	T16N,R2E,S1	360387	4123 / 189	n/a

RECEIVED
 BLM AZ STATE OFFICE
 2017 AUG - 2 P 1:47

Exhibit A
Unpatented Mining Claims located in the Verde Mining District, Yavapai County, Arizona
Recorded in the Yavapai County Recorder's Office

No.	Claim Name	Township, Range, Section	BLM AMC #	Original Location Book/Page	Amendment Book/Page
143	SRMG 51	T16N,R2E,S1	360388	4123 / 190	n/a
144	SRMG 52	T16N,R2E,S1	360389	4123 / 191	n/a
145	SRMG 53	T16N,R2E,S1	360390	4123 / 192	n/a
146	SRMG 54	T16N,R2E,S1	360391	4123 / 193	n/a
147	SRMG 55	T16N,R2E,S2	360392	4123 / 194	4289 / 292
148	SRMG 56	T16N,R2E,S2	360393	4123 / 195	4289 / 293
149	SRMG 57	T16N,R2E,S2	360394	4123 / 196	4289 / 294
150	SRMG 58	T16N,R2E,S1	360395	4123 / 197	4289 / 295
151	SRMG 59	T16N,R2E,S1	360396	4123 / 198	4289 / 296
152	SRMG 60	T16N,R2E,S1	360397	4123 / 199	4289 / 297
153	SRMG 61	T16N,R2E,S1	360398	4123 / 200	4289 / 298
154	Horseshoe #1	T16N,R2E,S11	375160	4453 / 435	n/a
155	Horseshoe #2	T16N,R2E,S11	375161	4453 / 436	n/a
156	Horseshoe #3	T16N,R2E,S11	375162	4453 / 437	n/a
157	Horseshoe #4	T16N,R2E,S11	375163	4453 / 438	n/a
158	Horseshoe #5	T16N,R2E,S11,S12	375164	4453 / 440	n/a
159	Horseshoe #6	T16N,R2E,S12	375165	4453 / 439	n/a
160	Horseshoe #7	T16N,R2E,S12	375166	4453 / 441	n/a
161	Horseshoe #8	T16N,R2E,S12	375167	4453 / 442	n/a
162	Horseshoe #9	T16N,R2E,S12	375168	4453 / 443	n/a
163	Horseshoe #10	T16N,R2E,S2,S11	375169	4453 / 444	n/a
164	Horseshoe #11	T16N,R2E,S2,S11	375170	4453 / 445	n/a
165	Horseshoe #12	T16N,R2E,S2,S11	375171	4453 / 446	n/a
166	Horseshoe #13	T16N,R2E,S1,S2,S11,S12	375172	4453 / 447	n/a
167	Horseshoe #14	T16N,R2E,S1,S12	375173	4453 / 448	n/a
168	Horseshoe #15	T16N,R2E,S1,S12	375174	4453 / 449	n/a
169	Horseshoe #16	T16N,R2E,S1,S12	375175	4453 / 450	n/a
170	Horseshoe #17	T16N,R2E,S1,S12	375176	4453 / 451	n/a
171	Horseshoe #18	T16N,R2E,S1,S12	375177	4453 / 452	n/a
172	Horseshoe #19	T16N,R2E,S2	375178	4453 / 453	n/a

Exhibit A
Unpatented Mining Claims located in the Verde Mining District, Yavapai County, Arizona
Recorded in the Yavapai County Recorder's Office

No.	Claim Name	Township, Range, Section	BLM AMC #	Original Location Book/Page	Amendment Book/Page
173	Horseshoe #20	T16N,R2E,S2	375179	4453 / 454	4533 / 749
174	Horseshoe #21	T16N,R2E,S2	375180	4453 / 455	n/a
175	Horseshoe #22	T16N,R2E,S2	375181	4453 / 456	n/a
176	Horseshoe #23	T16N,R2E,S2	375182	4453 / 457	n/a
177	Horseshoe #24	T16N,R2E,S2	375183	4453 / 458	n/a
178	Horseshoe #25	T16N,R2E,S1	375184	4453 / 459	n/a
179	Horseshoe #26	T16N,R2E,S1	375185	4453 / 460	n/a
180	Horseshoe #27	T16N,R2E,S1	375186	4453 / 461	n/a
181	Horseshoe #28	T16N,R2E,S1	375187	4453 / 462	n/a
182	Horseshoe #29	T16N,R2E,S1	375188	4453 / 463	n/a
183	Horseshoe #30	T16N,R2E,S1	375189	4453 / 464	n/a
184	Horseshoe #31	T16N,R2E,S2	375190	4453 / 465	n/a
185	Horseshoe #32	T16N,R2E,S2	375191	4453 / 466	n/a
186	Horseshoe #33	T16N,R2E,S2	375192	4453 / 467	n/a
187	Horseshoe #34	T16N,R2E,S2	375193	4453 / 468	n/a
188	Horseshoe #35	T16N,R2E,S2	375194	4453 / 469	n/a
189	Horseshoe #36	T16N,R2E,S2	375195	4453 / 470	n/a
190	Horseshoe #37	T16N,R2E,S1,S2	375196	4453 / 471	n/a
191	Horseshoe #38	T16N,R2E,S1	375197	4453 / 472	n/a
192	Horseshoe #39	T16N,R2E,S1	375198	4453 / 473	n/a
193	Horseshoe #40	T16N,R2E,S1	375199	4453 / 474	n/a
194	Horseshoe #41	T16N,R2E,S1	375200	4453 / 475	n/a
195	Horseshoe #42	T16N,R2E,S1	375201	4453 / 476	n/a
196	Horseshoe #43	T16N,R2E,S1	375202	4453 / 477	n/a
197	Horseshoe #44	T16N,R2E,S2	375203	4453 / 478	n/a
198	Horseshoe #45	T16N,R2E,S2	375204	4453 / 479	n/a
199	Horseshoe #46	T16N,R2E,S2	375205	4453 / 480	n/a
200	Horseshoe #47	T16N,R2E,S2	375206	4453 / 481	n/a
201	Horseshoe #48	T16N,R2E,S2	375207	4453 / 482	n/a
202	Horseshoe #49	T16N,R2E,S2	375208	4453 / 483	n/a

Exhibit A
Unpatented Mining Claims located in the Verde Mining District, Yavapai County, Arizona
Recorded in the Yavapai County Recorder's Office

No.	Claim Name	Township, Range, Section	BLM AMC #	Original Location Book/Page	Amendment Book/Page
203	Horseshoe #50	T16N,R2E,S1	375209	4453 / 484	n/a
204	Horseshoe #51	T16N,R2E,S1	375210	4453 / 485	n/a
205	Horseshoe #52	T16N,R2E,S1	375211	4453 / 486	n/a
206	Horseshoe #53	T16N,R2E,S1	375212	4453 / 487	n/a
207	Horseshoe #54	T16N,R2E,S1	375213	4453 / 488	n/a
208	Horseshoe #55	T16N,R2E,S1	375214	4453 / 489	n/a
209	Horseshoe #56	T16N,R2E,S1	375215	4453 / 490	n/a
210	Horseshoe #57	T16N,R2E,S2	375216	4453 / 491	n/a
211	Horseshoe #58	T16N,R2E,S2	375217	4453 / 492	n/a
212	Horseshoe #59	T16N,R2E,S2	375218	4453 / 493	n/a
213	Horseshoe #60	T16N,R2E,S1	375219	4453 / 494	n/a
214	Horseshoe #61	T16N,R2E,S1	375220	4453 / 495	n/a
215	Horseshoe #62	T16N,R2E,S1	375221	4453 / 496	n/a
216	Horseshoe #63	T16N,R2E,S2	375222	4453 / 497	n/a
217	Horseshoe #64	T16N,R2E,S2	375223	4453 / 498	n/a
218	Horseshoe #65	T16N,R2E,S2	375224	4453 / 499	n/a
219	Horseshoe #66	T16N,R2E,S1	375225	4453 / 500	n/a
220	Horseshoe #67	T16N,R2E,S1	375226	4453 / 501	n/a
221	Horseshoe #68	T16N,R2E,S1	375227	4453 / 502	n/a
222	Horseshoe #69	T16N,R2E,S1	375228	4453 / 503	n/a

222 claims @ \$155 = \$34,410.00

RECEIVED
BLM AZ STATE OFFICE
2017 AUG -2 P 1:46
PHOENIX, ARIZONA

486/222
3918.356

United States Department of the Interior
Bureau of Land Management
DIV OF LANDS, MINRLS & ENERGY
ONE N CENTRAL AVE
PHOENIX, AZ 85004 -4427
Phone: 602-417-9200

Receipt

No: 3918356

Transaction #: 4027829	
Date of Transaction: 08/02/2017	
CUSTOMER:	
	PHOENIX CEMENT CO PO BOX 428 CLARKDALE, AZ 86324-0428 US

LINE #	QTY	DESCRIPTION	REMARKS	UNIT PRICE	TOTAL
1	1.00	LOCATABLE MINERALS / MINING CLAIMS- NOT NEW-UNADJUD, ONE AUTH NO. ONLY / MINING CLAIM MONEY RECEIVED CASES: AMC356227/\$34410.00	2018 MAINT (222)	- n/a -	34410.00
TOTAL:					\$34,410.00

PAYMENT INFORMATION				
1	AMOUNT:	34410.00	POSTMARKED:	N/A
	TYPE:	CHECK	RECEIVED:	08/02/2017
	CHECK NO:	035003		
	NAME:	PHOENIX CEMENT CO 8800 E CHAPARRAL RD SUITE 155 SCOTTSDALE AZ 85250 US		

REMARKS

This receipt was generated by the automated BLM Collections and Billing System and is a paper representation of a portion of the official electronic record contained therein.

After recording, return to:
Phoenix Cement Company
Attn: Brian Langford
P.O. Box 428
Clarkdale, AZ 86324

356227
360338
375160


STATE OF ARIZONA }
 } ss.
County of Yavapai }

AFFIDAVIT OF CLAIM MAINTENANCE FEE PAYMENT AND
NOTICE OF INTENT TO HOLD MINING CLAIMS

Brian L. Langford being duly sworn, deposes and says that:

1. I am a citizen of the United States and I am at least eighteen (18) years of age and reside in Cottonwood, Yavapai County, Arizona;
2. I am an authorized agent of Phoenix Cement Company, a Division of the Salt River Pima Maricopa Indian Community, a Federally-recognized Indian tribe ("Phoenix Cement Company" or "PCC"), whose current mailing address is: P.O. Box 428, Clarkdale, AZ 86324;
3. Phoenix Cement Company owns and maintains certain unpatented lode mining claims, placer mining claims, mill sites, and/or tunnel sites situated in the Verde Mining District, Yavapai County, Arizona more particularly described in Exhibit A attached hereto and incorporated by this reference (the "Claim(s)");
4. I am personally acquainted with the Claims;
5. All state and federal regulations were met for the Claims for the assessment year ending noon September 1, 2016;
6. Payment of the annual claim maintenance fee ("Maintenance Fee") of \$155.00 for every lode mining claim, mill site, and tunnel site, and \$155.00 for every 20 acres or portion thereof contained in each placer mining claim has been made as evidenced by the Bureau of Land Management receipt, a copy of which is attached hereto and incorporated herein by this reference;

[Signature on following page]




NO. OF CLAIMS 222
AMOUNT \$34410.00
RECEIPT NO. 3622333
INIT. RLM

**** BLM-ASO ****

PHOENIX, ARIZONA
2016 AUG - 5 P 2:34
RECEIVED
BLM AZ STATE OFFICE

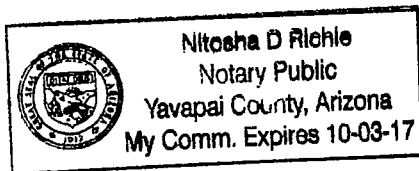
7. Payment of the Maintenance fee has been made in lieu of recording an affidavit of performance of annual assessment work in compliance with applicable federal and state mining laws and regulations, PCC hereby expresses its intent to maintain, develop and hold its right, title, and interest in and to each of the Claims since its date of location through the end of the assessment year ending and noon September 1, 2017; and
8. All such maintenance fees are paid by and on behalf of PCC.


Dated this 4th day of August, 2016.


Brian L. Langford, authorized agent
Phoenix Cement Company

The forgoing instrument was acknowledged before me this 4th day of August, 2016 by Brian L. Langford, agent of Phoenix Cement Company, for and on behalf of the company.

IN WITNESS WHEREOF, I hereunto set my hand and official seal.




Notary Public

My commission expires: Oct. 13, 2017

Exhibit A
Unpatented Mining Claims located in the Verde Mining District, Yavapai County, Arizona
Recorded in the Yavapai County Recorder's Office

No.	Claim Name	Township, Range, Section	BLM AMC #	Original Location Book/Page	Amendment Book/Page
1	Pima No. 1	T16N,R2E,S10	356227	3917 / 472	n/a
2	Pima No. 2	T16N,R3E,S13	356228	3917 / 473	n/a
3	Pima No. 3	T16N,R2E,S1	356229	3917 / 474	n/a
4	Pima No. 4	T16N,R2E,S1	356230	3917 / 475	n/a
5	Pima No. 5	T16N,R2E,S3	356231	3917 / 476	n/a
6	Pima No. 6	T16N,R2E,S3	356232	3917 / 477	n/a
7	Pima No. 7	T16N,R2E,S3	356233	3917 / 478	n/a
8	Pima No. 8	T16N,R2E,S3	356234	3917 / 479	n/a
9	Pima No. 9	T16N,R2E,S3	356235	3917 / 480	n/a
10	Pima No. 10	T16N,R2E,S3	356236	3917 / 481	n/a
11	Pima No. 11	T16N,R2E,S3	356237	3917 / 482	n/a
12	Pima No. 12	T16N,R2E,S3	356238	3917 / 483	n/a
13	Pima No. 13	T16N,R2E,S3	356239	3917 / 484	n/a
14	Pima No. 14	T16N,R2E,S4	356240	3917 / 485	n/a
15	Pima No. 15	T16N,R2E,S4	356241	3917 / 486	n/a
16	Pima No. 16	T16N,R2E,S4	356242	3917 / 487	n/a
17	Pima No. 17	T16N,R2E,S4	356243	3917 / 488	n/a
18	Pima No. 18	T16N,R2E,S3	356244	3917 / 489	n/a
19	Pima No. 19	T16N,R2E,S3	356245	3917 / 490	n/a
20	Pima No. 20	T16N,R2E,S3	356246	3917 / 491	n/a
21	Pima No. 21	T16N,R2E,S3	356247	3917 / 492	n/a
22	Pima No. 22	T16N,R2E,S3	356248	3917 / 493	n/a
23	Pima No. 23	T16N,R2E,S3	356249	3917 / 494	n/a
24	Pima No. 24	T16N,R2E,S3	356250	3917 / 495	n/a
25	Pima No. 25	T16N,R2E,S3	356251	3917 / 496	n/a
26	Pima No. 26	T16N,R2E,S4	356252	3917 / 497	n/a
27	Pima No. 27	T16N,R2E,S4	356253	3917 / 498	n/a
28	Pima No. 28	T16N,R2E,S4	356254	3917 / 499	n/a
29	Pima No. 29	T16N,R2E,S4	356255	3917 / 500	n/a
30	Pima No. 30	T16N,R2E,S3	356256	3917 / 501	n/a

-HOENIX, ARIZONA

2016 AUG -5 P 2:33

RECEIVED
BLM AZ STATE OFFICE

Exhibit A
Unpatented Mining Claims located in the Verde Mining District, Yavapai County, Arizona
Recorded in the Yavapai County Recorder's Office

No.	Claim Name	Township, Range, Section	BLM AMC #	Original Location Book/Page	Amendment Book/Page
31	Pima No. 31	T16N,R2E,S3	356257	3917 / 502	n/a
32	Pima No. 32	T16N,R2E,S4	356258	3917 / 503	n/a
33	Pima No. 33	T17N,R2E,S34	356259	3917 / 504	n/a
34	Pima No. 34	T16N,R2E,S14	356260	3917 / 505	n/a
35	Pima No. 35	T16N,R2E,S15	356261	3917 / 506	n/a
36	Pima No. 36	T16N,R2E,S10	356262	3917 / 507	n/a
37	Pima No. 37	T16N,R2E,S15	356263	3917 / 508	n/a
38	Pima No. 38	T16N,R2E,S10	356264	3917 / 509	n/a
39	Pima No. 39	T16N,R2E,S15	356265	3917 / 510	n/a
40	Pima No. 40	T16N,R2E,S10	356266	3917 / 511	n/a
41	Pima No. 41	T16N,R2E,S15	356267	3917 / 512	n/a
42	Pima No. 42	T16N,R2E,S10	356268	3917 / 513	n/a
43	Pima No. 43	T16N,R2E,S10	356269	3917 / 514	n/a
44	Pima No. 44	T16N,R2E,S10	356270	3917 / 515	n/a
45	Pima No. 45	T16N,R2E,S10	356271	3917 / 516	n/a
46	Pima No. 46	T16N,R2E,S9	356272	3917 / 517	n/a
47	Pima No. 47	T16N,R2E,S11	356273	3917 / 518	n/a
48	Salt River No. 1	T16N,R2E,S14,S15	356274	3917 / 519	n/a
49	Salt River No. 2	T16N,R2E,S10,S11,S14,S15	356275	3917 / 520	n/a
50	Salt River No. 3	T16N,R2E,S15	356276	3917 / 521	n/a
51	Salt River No. 4	T16N,R2E,S10,S15	356277	3917 / 522	n/a
52	Salt River No. 5	T16N,R2E,S15	356278	3917 / 523	n/a
53	Salt River No. 6	T16N,R2E,S10,S15	356279	3917 / 524	n/a
54	Salt River No. 7	T16N,R2E,S15	356280	3917 / 525	n/a
55	Salt River No. 8	T16N,R2E,S10,S15	356281	3917 / 526	n/a
56	Salt River No. 9	T16N,R2E,S15	356282	3917 / 527	n/a
57	Salt River No. 10	T16N,R2E,S10,S15	356283	3917 / 528	n/a
58	Salt River No. 11	T16N,R2E,S9,S10	356284	3917 / 529	n/a
59	Salt River No. 12	T16N,R2E,S9,S10	356285	3917 / 530	n/a
60	Salt River No. 13	T16N,R2E,S9,S10	356286	3917 / 531	n/a

PHOENIX, ARIZONA

2016 AUG - 5 P 2: 33

RECEIVED
CLM AZ STATE OFFICE

Exhibit A
Unpatented Mining Claims located in the Verde Mining District, Yavapai County, Arizona
Recorded in the Yavapai County Recorder's Office

No.	Claim Name	Township, Range, Section	BLM AMC #	Original Location Book/Page	Amendment Book/Page
61	Salt River No. 14	T16N,R2E,S9,S10	356287	3917 / 532	n/a
62	Salt River No. 15	T16N,R2E,S9	356288	3917 / 533	n/a
63	Salt River No. 15A	T16N,R2E,S9	356289	3917 / 534	n/a
64	Salt River No. 17	T16N,R2E,S3,S10	356290	3917 / 535	n/a
65	Salt River No. 18	T16N,R2E,S3	356291	3917 / 536	n/a
66	Salt River No. 19	T16N,R2E,S3,S10	356292	3917 / 537	n/a
67	Salt River No. 20	T16N,R2E,S3	356293	3917 / 538	n/a
68	Salt River No. 21	T16N,R2E,S3,S10	356294	3917 / 539	n/a
69	Salt River No. 22	T16N,R2E,S3	356295	3917 / 540	n/a
70	Salt River No. 23	T16N,R2E,S3,S10	356296	3917 / 541	n/a
71	Salt River No. 24	T16N,R2E,S3	356297	3917 / 542	n/a
72	Salt River No. 25	T16N,R2E,S3,S10	356298	3917 / 543	n/a
73	Salt River No. 26	T16N,R2E,S3,S4	356299	3917 / 544	n/a
74	Salt River No. 27	T16N,R2E,S3,S4,S9,S10	356300	3917 / 545	n/a
75	Salt River No. 28	T16N,R2E,S4	356301	3917 / 546	n/a
76	Salt River No. 29	T16N,R2E,S4,S9	356302	3917 / 547	n/a
77	Salt River No. 30	T16N,R2E,S3 T17N,R2E,S35	356303	3917 / 548	n/a
78	Salt River No. 31	T16N,R2E,S3	356304	3917 / 549	n/a
79	Salt River No. 32	T16N,R2E,S3 T17N,R2E,S35	356305	3917 / 550	n/a
80	Salt River No. 33	T16N,R2E,S3	356306	3917 / 551	n/a
81	Salt River No. 34	T16N,R2E,S3 T17N,R2E,S35	356307	3917 / 552	n/a
82	Salt River No. 35	T16N,R2E,S3	356308	3917 / 553	n/a
83	Salt River No. 36	T16N,R2E,S3 T17N,R2E,S34,S35	356309	3917 / 554	n/a
84	Salt River No. 37	T16N,R2E,S3	356310	3917 / 555	n/a
85	Salt River No. 38	T16N,R2E,S3,S4 T17N,R2E,S34	356311	3917 / 556	n/a

Exhibit A
Unpatented Mining Claims located in the Verde Mining District, Yavapai County, Arizona
Recorded in the Yavapai County Recorder's Office

No.	Claim Name	Township, Range, Section	BLM AMC #	Original Location Book/Page	Amendment Book/Page
86	Salt River No. 39	T16N,R2E,S3,4	356312	3917 / 557	n/a
87	Salt River No. 40	T16N,R2E,S3,S4 T17N,R2E,S34	356313	3917 / 558	n/a
88	Salt River No. 41	T16N,R2E,S4	356314	3917 / 559	n/a
89	Salt River No. 42	T16N,R2E,S3 T17N,R2E,S34	356315	3917 / 560	n/a
90	Salt River No. 43	T16N,R2E,S4	356316	3917 / 561	n/a
91	Salt River No. 44	T16N,R2E,S3 T17N,R2E,S34	356317	3917 / 562	n/a
92	Salt River No. 45	T16N,R2E,S11	356318	3917 / 563	n/a
93	SRMG 1	T16N,R2E,S11	360338	4123 / 140	n/a
94	SRMG 2	T16N,R2E,S11	360339	4123 / 141	n/a
95	SRMG 3	T16N,R2E,S11	360340	4123 / 142	n/a
96	SRMG 4	T16N,R2E,S11	360341	4123 / 143	n/a
97	SRMG 5	T16N,R2E,S12	360342	4123 / 144	n/a
98	SRMG 6	T16N,R2E,S12	360343	4123 / 145	n/a
99	SRMG 7	T16N,R2E,S12	360344	4123 / 146	n/a
100	SRMG 8	T16N,R2E,S11	360345	4123 / 147	n/a
101	SRMG 9	T16N,R2E,S11	360346	4123 / 148	n/a
102	SRMG 10	T16N,R2E,S12	360347	4123 / 149	n/a
103	SRMG 11	T16N,R2E,S12	360348	4123 / 150	n/a
104	SRMG 12	T16N,R2E,S12	360349	4123 / 151	n/a
105	SRMG 13	T16N,R2E,S2	360350	4123 / 152	n/a
106	SRMG 14	T16N,R2E,S2	360351	4123 / 153	n/a
107	SRMG 15	T16N,R2E,S2	360352	4123 / 154	n/a
108	SRMG 16	T16N,R2E,S2	360353	4123 / 155	n/a
109	SRMG 17	T16N,R2E,S2	360354	4123 / 156	n/a
110	SRMG 18	T16N,R2E,S1	360355	4123 / 157	n/a
111	SRMG 19	T16N,R2E,S1	360356	4123 / 158	n/a
112	SRMG 20	T16N,R2E,S1	360357	4123 / 159	n/a

PHOENIX, ARIZONA

2016 AUG - 5 P 2:33

RECEIVED
PLM AZ STATE OFFICE

Exhibit A
Unpatented Mining Claims located in the Verde Mining District, Yavapai County, Arizona
Recorded in the Yavapai County Recorder's Office

No.	Claim Name	Township, Range, Section	BLM AMC #	Original Location Book/Page	Amendment Book/Page
113	SRMG 21	T16N,R2E,S1	360358	4123 / 160	n/a
114	SRMG 22	T16N,R2E,S1	360359	4123 / 161	n/a
115	SRMG 23	T16N,R2E,S2	360360	4123 / 162	n/a
116	SRMG 24	T16N,R2E,S2	360361	4123 / 163	n/a
117	SRMG 25	T16N,R2E,S2	360362	4123 / 164	n/a
118	SRMG 26	T16N,R2E,S2	360363	4123 / 165	n/a
119	SRMG 27	T16N,R2E,S2	360364	4123 / 166	n/a
120	SRMG 28	T16N,R2E,S2	360365	4123 / 167	n/a
121	SRMG 29	T16N,R2E,S1	360366	4123 / 168	n/a
122	SRMG 30	T16N,R2E,S1	360367	4123 / 169	n/a
123	SRMG 31	T16N,R2E,S1	360368	4123 / 170	n/a
124	SRMG 32	T16N,R2E,S1	360369	4123 / 171	n/a
125	SRMG 33	T16N,R2E,S1	360370	4123 / 172	n/a
126	SRMG 34	T16N,R2E,S2	366714	4289 / 291	n/a
127	SRMG 35	T16N,R2E,S2	360372	4123 / 174	n/a
128	SRMG 36	T16N,R2E,S2	360373	4123 / 175	n/a
129	SRMG 37	T16N,R2E,S2	360374	4123 / 176	n/a
130	SRMG 38	T16N,R2E,S2	360375	4123 / 177	n/a
131	SRMG 39	T16N,R2E,S1	360376	4123 / 178	n/a
132	SRMG 40	T16N,R2E,S1	360377	4123 / 179	n/a
133	SRMG 41	T16N,R2E,S1	360378	4123 / 180	n/a
134	SRMG 42	T16N,R2E,S1	360379	4123 / 181	n/a
135	SRMG 43	T16N,R2E,S1	360380	4123 / 182	n/a
136	SRMG 44	T16N,R2E,S2	360381	4123 / 183	n/a
137	SRMG 45	T16N,R2E,S2	360382	4123 / 184	n/a
138	SRMG 46	T16N,R2E,S2	360383	4123 / 185	n/a
139	SRMG 47	T16N,R2E,S2	360384	4123 / 186	n/a
140	SRMG 48	T16N,R2E,S2	360385	4123 / 187	n/a
141	SRMG 49	T16N,R2E,S1	360386	4123 / 188	n/a
142	SRMG 50	T16N,R2E,S1	360387	4123 / 189	n/a

-HOENIX, ARIZONA

2016 AUG - 5 P 2:32

RECEIVED
BLM AZ STATE OFFICE

Exhibit A
Unpatented Mining Claims located in the Verde Mining District, Yavapai County, Arizona
Recorded in the Yavapai County Recorder's Office

No.	Claim Name	Township, Range, Section	BLM AMC #	Original Location Book/Page	Amendment Book/Page
143	SRMG 51	T16N,R2E,S1	360388	4123 / 190	n/a
144	SRMG 52	T16N,R2E,S1	360389	4123 / 191	n/a
145	SRMG 53	T16N,R2E,S1	360390	4123 / 192	n/a
146	SRMG 54	T16N,R2E,S1	360391	4123 / 193	n/a
147	SRMG 55	T16N,R2E,S2	360392	4123 / 194	4289 / 292
148	SRMG 56	T16N,R2E,S2	360393	4123 / 195	4289 / 293
149	SRMG 57	T16N,R2E,S2	360394	4123 / 196	4289 / 294
150	SRMG 58	T16N,R2E,S1	360395	4123 / 197	4289 / 295
151	SRMG 59	T16N,R2E,S1	360396	4123 / 198	4289 / 296
152	SRMG 60	T16N,R2E,S1	360397	4123 / 199	4289 / 297
153	SRMG 61	T16N,R2E,S1	360398	4123 / 200	4289 / 298
154	Horseshoe #1	T16N,R2E,S11	375160	4453 / 435	n/a
155	Horseshoe #2	T16N,R2E,S11	375161	4453 / 436	n/a
156	Horseshoe #3	T16N,R2E,S11	375162	4453 / 437	n/a
157	Horseshoe #4	T16N,R2E,S11	375163	4453 / 438	n/a
158	Horseshoe #5	T16N,R2E,S11,S12	375164	4453 / 440	n/a
159	Horseshoe #6	T16N,R2E,S12	375165	4453 / 439	n/a
160	Horseshoe #7	T16N,R2E,S12	375166	4453 / 441	n/a
161	Horseshoe #8	T16N,R2E,S12	375167	4453 / 442	n/a
162	Horseshoe #9	T16N,R2E,S12	375168	4453 / 443	n/a
163	Horseshoe #10	T16N,R2E,S2,S11	375169	4453 / 444	n/a
164	Horseshoe #11	T16N,R2E,S2,S11	375170	4453 / 445	n/a
165	Horseshoe #12	T16N,R2E,S2,S11	375171	4453 / 446	n/a
166	Horseshoe #13	T16N,R2E,S1,S2,S11,S12	375172	4453 / 447	n/a
167	Horseshoe #14	T16N,R2E,S1,S12	375173	4453 / 448	n/a
168	Horseshoe #15	T16N,R2E,S1,S12	375174	4453 / 449	n/a
169	Horseshoe #16	T16N,R2E,S1,S12	375175	4453 / 450	n/a
170	Horseshoe #17	T16N,R2E,S1,S12	375176	4453 / 451	n/a
171	Horseshoe #18	T16N,R2E,S1,S12	375177	4453 / 452	n/a
172	Horseshoe #19	T16N,R2E,S2	375178	4453 / 453	n/a

Exhibit A
Unpatented Mining Claims located in the Verde Mining District, Yavapai County, Arizona
Recorded in the Yavapai County Recorder's Office

No.	Claim Name	Township, Range, Section	BLM AMC #	Original Location Book/Page	Amendment Book/Page
173	Horseshoe #20	T16N,R2E,S2	375179	4453 / 454	4533 / 749
174	Horseshoe #21	T16N,R2E,S2	375180	4453 / 455	n/a
175	Horseshoe #22	T16N,R2E,S2	375181	4453 / 456	n/a
176	Horseshoe #23	T16N,R2E,S2	375182	4453 / 457	n/a
177	Horseshoe #24	T16N,R2E,S2	375183	4453 / 458	n/a
178	Horseshoe #25	T16N,R2E,S1	375184	4453 / 459	n/a
179	Horseshoe #26	T16N,R2E,S1	375185	4453 / 460	n/a
180	Horseshoe #27	T16N,R2E,S1	375186	4453 / 461	n/a
181	Horseshoe #28	T16N,R2E,S1	375187	4453 / 462	n/a
182	Horseshoe #29	T16N,R2E,S1	375188	4453 / 463	n/a
183	Horseshoe #30	T16N,R2E,S1	375189	4453 / 464	n/a
184	Horseshoe #31	T16N,R2E,S2	375190	4453 / 465	n/a
185	Horseshoe #32	T16N,R2E,S2	375191	4453 / 466	n/a
186	Horseshoe #33	T16N,R2E,S2	375192	4453 / 467	n/a
187	Horseshoe #34	T16N,R2E,S2	375193	4453 / 468	n/a
188	Horseshoe #35	T16N,R2E,S2	375194	4453 / 469	n/a
189	Horseshoe #36	T16N,R2E,S2	375195	4453 / 470	n/a
190	Horseshoe #37	T16N,R2E,S1,S2	375196	4453 / 471	n/a
191	Horseshoe #38	T16N,R2E,S1	375197	4453 / 472	n/a
192	Horseshoe #39	T16N,R2E,S1	375198	4453 / 473	n/a
193	Horseshoe #40	T16N,R2E,S1	375199	4453 / 474	n/a
194	Horseshoe #41	T16N,R2E,S1	375200	4453 / 475	n/a
195	Horseshoe #42	T16N,R2E,S1	375201	4453 / 476	n/a
196	Horseshoe #43	T16N,R2E,S1	375202	4453 / 477	n/a
197	Horseshoe #44	T16N,R2E,S2	375203	4453 / 478	n/a
198	Horseshoe #45	T16N,R2E,S2	375204	4453 / 479	n/a
199	Horseshoe #46	T16N,R2E,S2	375205	4453 / 480	n/a
200	Horseshoe #47	T16N,R2E,S2	375206	4453 / 481	n/a
201	Horseshoe #48	T16N,R2E,S2	375207	4453 / 482	n/a
202	Horseshoe #49	T16N,R2E,S2	375208	4453 / 483	n/a

2016 AUG - 5 P 2: 32

RECEIVED
BLM AZ STATE OFFICE

Exhibit A
Unpatented Mining Claims located in the Verde Mining District, Yavapai County, Arizona
Recorded in the Yavapai County Recorder's Office

No.	Claim Name	Township, Range, Section	BLM AMC #	Original Location Book/Page	Amendment Book/Page
203	Horseshoe #50	T16N,R2E,S1	375209	4453 / 484	n/a
204	Horseshoe #51	T16N,R2E,S1	375210	4453 / 485	n/a
205	Horseshoe #52	T16N,R2E,S1	375211	4453 / 486	n/a
206	Horseshoe #53	T16N,R2E,S1	375212	4453 / 487	n/a
207	Horseshoe #54	T16N,R2E,S1	375213	4453 / 488	n/a
208	Horseshoe #55	T16N,R2E,S1	375214	4453 / 489	n/a
209	Horseshoe #56	T16N,R2E,S1	375215	4453 / 490	n/a
210	Horseshoe #57	T16N,R2E,S2	375216	4453 / 491	n/a
211	Horseshoe #58	T16N,R2E,S2	375217	4453 / 492	n/a
212	Horseshoe #59	T16N,R2E,S2	375218	4453 / 493	n/a
213	Horseshoe #60	T16N,R2E,S1	375219	4453 / 494	n/a
214	Horseshoe #61	T16N,R2E,S1	375220	4453 / 495	n/a
215	Horseshoe #62	T16N,R2E,S1	375221	4453 / 496	n/a
216	Horseshoe #63	T16N,R2E,S2	375222	4453 / 497	n/a
217	Horseshoe #64	T16N,R2E,S2	375223	4453 / 498	n/a
218	Horseshoe #65	T16N,R2E,S2	375224	4453 / 499	n/a
219	Horseshoe #66	T16N,R2E,S1	375225	4453 / 500	n/a
220	Horseshoe #67	T16N,R2E,S1	375226	4453 / 501	n/a
221	Horseshoe #68	T16N,R2E,S1	375227	4453 / 502	n/a
222	Horseshoe #69	T16N,R2E,S1	375228	4453 / 503	n/a

222 claims @ \$155 = \$34,410.00

United States Department of the Interior
Bureau of Land Management
DIV OF LANDS, MINRLS & ENERGY
ONE N CENTRAL AVE
PHOENIX, AZ 85004 -4427
Phone: 602-417-9200

Receipt

No: 3622333

Transaction #: 3726065	
Date of Transaction: 08/05/2016	
CUSTOMER:	
	PHOENIX CEMENT CO PO BOX 428 CLARKDALE, AZ 86324-0428 US

LINE #	QTY	DESCRIPTION	REMARKS	UNIT PRICE	TOTAL
1	1.00	LOCATABLE MINERALS / MINING CLAIMS- NOT NEW-UNADJUD, ONE AUTH NO. ONLY / MINING CLAIM MONEY RECEIVED CASES: AMC356227/\$34410.00	2017 MAINT (222)	- n/a -	34410.00
TOTAL:					\$34,410.00

PAYMENT INFORMATION				
1	AMOUNT:	34410.00	POSTMARKED:	N/A
	TYPE:	CHECK	RECEIVED:	08/05/2016
	CHECK NO:	027454		
	NAME:	PHOENIX CEMENT CO 8800 E CHAPARRAL RD STE 155 SCOTTSDALE AZ 85250 US		

REMARKS

This receipt was generated by the automated BLM Collections and Billing System and is a paper representation of a portion of the official electronic record contained therein.

After recording, return to:
Phoenix Cement Company
Attn: Brian Langford
P.O. Box 428
Clarkdale, AZ 86324

356227
360338
366714
375160

STATE OF ARIZONA }
 } ss.
County of Yavapai }

**AFFIDAVIT OF CLAIM MAINTENANCE FEE PAYMENT AND
NOTICE OF INTENT TO HOLD MINING CLAIMS**

Brian L. Langford being duly sworn, deposes and says that:

1. I am a citizen of the United States and I am at least eighteen (18) years of age and reside in Cottonwood, Yavapai County, Arizona;
2. I am an authorized agent of Phoenix Cement Company, a Division of the Salt River Pima Maricopa Indian Community, a Federally-recognized Indian tribe ("Phoenix Cement Company" or "PCC"), whose current mailing address is: P.O. Box 428, Clarkdale, AZ 86324;
3. Phoenix Cement Company owns and maintains certain unpatented lode mining claims, placer mining claims, mill sites, and/or tunnel sites situated in the Verde Mining District, Yavapai County, Arizona more particularly described in Exhibit A attached hereto and incorporated by this reference (the "Claim(s)");
4. I am personally acquainted with the Claims;
5. All state and federal regulations were met for the Claims for the assessment year ending noon September 1, 2015;
6. Payment of the annual claim maintenance fee ("Maintenance Fee") of \$155.00 for every lode mining claim, mill site, and tunnel site, and \$155.00 for every 20 acres or portion thereof contained in each placer mining claim has been made as evidenced by the Bureau of Land Management receipt, a copy of which is attached hereto and incorporated herein by this reference;

[Signature on following page]


NO. OF CLAIMS 222
AMOUNT 34410.00
RECEIPT NO.
INIT. BLM

**** BLM-ASO****

RECEIVED
T.M. AZ STATE OFFICE
2015 AUG 13 P 3:13
PHOENIX, ARIZONA

7. Payment of the Maintenance fee has been made in lieu of recording an affidavit of performance of annual assessment work in compliance with applicable federal and state mining laws and regulations, PCC hereby expresses its intent to maintain, develop and hold its right, title, and interest in and to each of the Claims since its date of location through the end of the assessment year ending and noon September 1, 2016; and
8. All such maintenance fees are paid by and on behalf of PCC.

Dated this 11th day of August, 2015.


Brian L. Langford, authorized agent
Phoenix Cement Company

The forgoing instrument was acknowledged before me this 11 day of August, 2015 by Brian L. Langford, agent of Phoenix Cement Company, for and on behalf of the company.

IN WITNESS WHEREOF, I hereunto set my hand and official seal.


Notary Public

My commission expires: 10-12-18

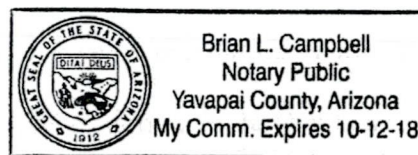


Exhibit A
Unpatented Mining Claims located in the Verde Mining District, Yavapai County, Arizona
Recorded in the Yavapai County Recorder's Office

No.	Claim Name	Township, Range, Section	BLM AMC #	Original Location Book/Page	Amendment Book/Page
1	Pima No. 1	T16N,R2E,S10	356227	3917 / 472	n/a
2	Pima No. 2	T16N,R3E,S13	356228	3917 / 473	n/a
3	Pima No. 3	T16N,R2E,S1	356229	3917 / 474	n/a
4	Pima No. 4	T16N,R2E,S1	356230	3917 / 475	n/a
5	Pima No. 5	T16N,R2E,S3	356231	3917 / 476	n/a
6	Pima No. 6	T16N,R2E,S3	356232	3917 / 477	n/a
7	Pima No. 7	T16N,R2E,S3	356233	3917 / 478	n/a
8	Pima No. 8	T16N,R2E,S3	356234	3917 / 479	n/a
9	Pima No. 9	T16N,R2E,S3	356235	3917 / 480	n/a
10	Pima No. 10	T16N,R2E,S3	356236	3917 / 481	n/a
11	Pima No. 11	T16N,R2E,S3	356237	3917 / 482	n/a
12	Pima No. 12	T16N,R2E,S3	356238	3917 / 483	n/a
13	Pima No. 13	T16N,R2E,S3	356239	3917 / 484	n/a
14	Pima No. 14	T16N,R2E,S4	356240	3917 / 485	n/a
15	Pima No. 15	T16N,R2E,S4	356241	3917 / 486	n/a
16	Pima No. 16	T16N,R2E,S4	356242	3917 / 487	n/a
17	Pima No. 17	T16N,R2E,S4	356243	3917 / 488	n/a
18	Pima No. 18	T16N,R2E,S3	356244	3917 / 489	n/a
19	Pima No. 19	T16N,R2E,S3	356245	3917 / 490	n/a
20	Pima No. 20	T16N,R2E,S3	356246	3917 / 491	n/a
21	Pima No. 21	T16N,R2E,S3	356247	3917 / 492	n/a
22	Pima No. 22	T16N,R2E,S3	356248	3917 / 493	n/a
23	Pima No. 23	T16N,R2E,S3	356249	3917 / 494	n/a
24	Pima No. 24	T16N,R2E,S3	356250	3917 / 495	n/a
25	Pima No. 25	T16N,R2E,S3	356251	3917 / 496	n/a
26	Pima No. 26	T16N,R2E,S4	356252	3917 / 497	n/a
27	Pima No. 27	T16N,R2E,S4	356253	3917 / 498	n/a
28	Pima No. 28	T16N,R2E,S4	356254	3917 / 499	n/a
29	Pima No. 29	T16N,R2E,S4	356255	3917 / 500	n/a
30	Pima No. 30	T16N,R2E,S3	356256	3917 / 501	n/a

RECEIVED
YAVAPAI COUNTY RECORDER'S OFFICE
AUG 13 2015

Exhibit A
Unpatented Mining Claims located in the Verde Mining District, Yavapai County, Arizona
Recorded in the Yavapai County Recorder's Office

No.	Claim Name	Township, Range, Section	BLM AMC #	Original Location Book/Page	Amendment Book/Page
31	Pima No. 31	T16N,R2E,S3	356257	3917 / 502	n/a
32	Pima No. 32	T16N,R2E,S4	356258	3917 / 503	n/a
33	Pima No. 33	T17N,R2E,S34	356259	3917 / 504	n/a
34	Pima No. 34	T16N,R2E,S14	356260	3917 / 505	n/a
35	Pima No. 35	T16N,R2E,S15	356261	3917 / 506	n/a
36	Pima No. 36	T16N,R2E,S10	356262	3917 / 507	n/a
37	Pima No. 37	T16N,R2E,S15	356263	3917 / 508	n/a
38	Pima No. 38	T16N,R2E,S10	356264	3917 / 509	n/a
39	Pima No. 39	T16N,R2E,S15	356265	3917 / 510	n/a
40	Pima No. 40	T16N,R2E,S10	356266	3917 / 511	n/a
41	Pima No. 41	T16N,R2E,S15	356267	3917 / 512	n/a
42	Pima No. 42	T16N,R2E,S10	356268	3917 / 513	n/a
43	Pima No. 43	T16N,R2E,S10	356269	3917 / 514	n/a
44	Pima No. 44	T16N,R2E,S10	356270	3917 / 515	n/a
45	Pima No. 45	T16N,R2E,S10	356271	3917 / 516	n/a
46	Pima No. 46	T16N,R2E,S9	356272	3917 / 517	n/a
47	Pima No. 47	T16N,R2E,S11	356273	3917 / 518	n/a
48	Salt River No. 1	T16N,R2E,S14,S15	356274	3917 / 519	n/a
49	Salt River No. 2	T16N,R2E,S10,S11,S14,S15	356275	3917 / 520	n/a
50	Salt River No. 3	T16N,R2E,S15	356276	3917 / 521	n/a
51	Salt River No. 4	T16N,R2E,S10,S15	356277	3917 / 522	n/a
52	Salt River No. 5	T16N,R2E,S15	356278	3917 / 523	n/a
53	Salt River No. 6	T16N,R2E,S10,S15	356279	3917 / 524	n/a
54	Salt River No. 7	T16N,R2E,S15	356280	3917 / 525	n/a
55	Salt River No. 8	T16N,R2E,S10,S15	356281	3917 / 526	n/a
56	Salt River No. 9	T16N,R2E,S15	356282	3917 / 527	n/a
57	Salt River No. 10	T16N,R2E,S10,S15	356283	3917 / 528	n/a
58	Salt River No. 11	T16N,R2E,S9,S10	356284	3917 / 529	n/a
59	Salt River No. 12	T16N,R2E,S9,S10	356285	3917 / 530	n/a
60	Salt River No. 13	T16N,R2E,S9,S10	356286	3917 / 531	n/a

RECEIVED
 U.S. ARIZONA
 STATE OFFICE
 2015 AUG 13 P 3:13

Exhibit A
Unpatented Mining Claims located in the Verde Mining District, Yavapai County, Arizona
Recorded in the Yavapai County Recorder's Office

No.	Claim Name	Township, Range, Section	BLM AMC #	Original Location Book/Page	Amendment Book/Page
61	Salt River No. 14	T16N,R2E,S9,S10	356287	3917 / 532	n/a
62	Salt River No. 15	T16N,R2E,S9	356288	3917 / 533	n/a
63	Salt River No. 15A	T16N,R2E,S9	356289	3917 / 534	n/a
64	Salt River No. 17	T16N,R2E,S3,S10	356290	3917 / 535	n/a
65	Salt River No. 18	T16N,R2E,S3	356291	3917 / 536	n/a
66	Salt River No. 19	T16N,R2E,S3,S10	356292	3917 / 537	n/a
67	Salt River No. 20	T16N,R2E,S3	356293	3917 / 538	n/a
68	Salt River No. 21	T16N,R2E,S3,S10	356294	3917 / 539	n/a
69	Salt River No. 22	T16N,R2E,S3	356295	3917 / 540	n/a
70	Salt River No. 23	T16N,R2E,S3,S10	356296	3917 / 541	n/a
71	Salt River No. 24	T16N,R2E,S3	356297	3917 / 542	n/a
72	Salt River No. 25	T16N,R2E,S3,S10	356298	3917 / 543	n/a
73	Salt River No. 26	T16N,R2E,S3,S4	356299	3917 / 544	n/a
74	Salt River No. 27	T16N,R2E,S3,S4,S9,S10	356300	3917 / 545	n/a
75	Salt River No. 28	T16N,R2E,S4	356301	3917 / 546	n/a
76	Salt River No. 29	T16N,R2E,S4,S9	356302	3917 / 547	n/a
77	Salt River No. 30	T16N,R2E,S3 T17N,R2E,S35	356303	3917 / 548	n/a
78	Salt River No. 31	T16N,R2E,S3	356304	3917 / 549	n/a
79	Salt River No. 32	T16N,R2E,S3 T17N,R2E,S35	356305	3917 / 550	n/a
80	Salt River No. 33	T16N,R2E,S3	356306	3917 / 551	n/a
81	Salt River No. 34	T16N,R2E,S3 T17N,R2E,S35	356307	3917 / 552	n/a
82	Salt River No. 35	T16N,R2E,S3	356308	3917 / 553	n/a
83	Salt River No. 36	T16N,R2E,S3 T17N,R2E,S34,S35	356309	3917 / 554	n/a
84	Salt River No. 37	T16N,R2E,S3	356310	3917 / 555	n/a
85	Salt River No. 38	T16N,R2E,S3,S4 T17N,R2E,S34	356311	3917 / 556	n/a

Exhibit A
Unpatented Mining Claims located in the Verde Mining District, Yavapai County, Arizona
Recorded in the Yavapai County Recorder's Office

No.	Claim Name	Township, Range, Section	BLM AMC #	Original Location Book/Page	Amendment Book/Page
86	Salt River No. 39	T16N,R2E,S3,4	356312	3917 / 557	n/a
87	Salt River No. 40	T16N,R2E,S3,S4 T17N,R2E,S34	356313	3917 / 558	n/a
88	Salt River No. 41	T16N,R2E,S4	356314	3917 / 559	n/a
89	Salt River No. 42	T16N,R2E,S3 T17N,R2E,S34	356315	3917 / 560	n/a
90	Salt River No. 43	T16N,R2E,S4	356316	3917 / 561	n/a
91	Salt River No. 44	T16N,R2E,S3 T17N,R2E,S34	356317	3917 / 562	n/a
92	Salt River No. 45	T16N,R2E,S11	356318	3917 / 563	n/a
93	SRMG 1	T16N,R2E,S11	360338	4123 / 140	n/a
94	SRMG 2	T16N,R2E,S11	360339	4123 / 141	n/a
95	SRMG 3	T16N,R2E,S11	360340	4123 / 142	n/a
96	SRMG 4	T16N,R2E,S11	360341	4123 / 143	n/a
97	SRMG 5	T16N,R2E,S12	360342	4123 / 144	n/a
98	SRMG 6	T16N,R2E,S12	360343	4123 / 145	n/a
99	SRMG 7	T16N,R2E,S12	360344	4123 / 146	n/a
100	SRMG 8	T16N,R2E,S11	360345	4123 / 147	n/a
101	SRMG 9	T16N,R2E,S11	360346	4123 / 148	n/a
102	SRMG 10	T16N,R2E,S12	360347	4123 / 149	n/a
103	SRMG 11	T16N,R2E,S12	360348	4123 / 150	n/a
104	SRMG 12	T16N,R2E,S12	360349	4123 / 151	n/a
105	SRMG 13	T16N,R2E,S2	360350	4123 / 152	n/a
106	SRMG 14	T16N,R2E,S2	360351	4123 / 153	n/a
107	SRMG 15	T16N,R2E,S2	360352	4123 / 154	n/a
108	SRMG 16	T16N,R2E,S2	360353	4123 / 155	n/a
109	SRMG 17	T16N,R2E,S2	360354	4123 / 156	n/a
110	SRMG 18	T16N,R2E,S1	360355	4123 / 157	n/a
111	SRMG 19	T16N,R2E,S1	360356	4123 / 158	n/a
112	SRMG 20	T16N,R2E,S1	360357	4123 / 159	n/a

RECEIVED
 CLM AZ STATE OFFICE
 2015 AUG 13 P 3:13

Exhibit A
Unpatented Mining Claims located in the Verde Mining District, Yavapai County, Arizona
Recorded in the Yavapai County Recorder's Office

No.	Claim Name	Township, Range, Section	BLM AMC #	Original Location Book/Page	Amendment Book/Page
113	SRMG 21	T16N,R2E,S1	360358	4123 / 160	n/a
114	SRMG 22	T16N,R2E,S1	360359	4123 / 161	n/a
115	SRMG 23	T16N,R2E,S2	360360	4123 / 162	n/a
116	SRMG 24	T16N,R2E,S2	360361	4123 / 163	n/a
117	SRMG 25	T16N,R2E,S2	360362	4123 / 164	n/a
118	SRMG 26	T16N,R2E,S2	360363	4123 / 165	n/a
119	SRMG 27	T16N,R2E,S2	360364	4123 / 166	n/a
120	SRMG 28	T16N,R2E,S2	360365	4123 / 167	n/a
121	SRMG 29	T16N,R2E,S1	360366	4123 / 168	n/a
122	SRMG 30	T16N,R2E,S1	360367	4123 / 169	n/a
123	SRMG 31	T16N,R2E,S1	360368	4123 / 170	n/a
124	SRMG 32	T16N,R2E,S1	360369	4123 / 171	n/a
125	SRMG 33	T16N,R2E,S1	360370	4123 / 172	n/a
126	SRMG 34	T16N,R2E,S2	366714	4289 / 291	n/a
127	SRMG 35	T16N,R2E,S2	360372	4123 / 174	n/a
128	SRMG 36	T16N,R2E,S2	360373	4123 / 175	n/a
129	SRMG 37	T16N,R2E,S2	360374	4123 / 176	n/a
130	SRMG 38	T16N,R2E,S2	360375	4123 / 177	n/a
131	SRMG 39	T16N,R2E,S1	360376	4123 / 178	n/a
132	SRMG 40	T16N,R2E,S1	360377	4123 / 179	n/a
133	SRMG 41	T16N,R2E,S1	360378	4123 / 180	n/a
134	SRMG 42	T16N,R2E,S1	360379	4123 / 181	n/a
135	SRMG 43	T16N,R2E,S1	360380	4123 / 182	n/a
136	SRMG 44	T16N,R2E,S2	360381	4123 / 183	n/a
137	SRMG 45	T16N,R2E,S2	360382	4123 / 184	n/a
138	SRMG 46	T16N,R2E,S2	360383	4123 / 185	n/a
139	SRMG 47	T16N,R2E,S2	360384	4123 / 186	n/a
140	SRMG 48	T16N,R2E,S2	360385	4123 / 187	n/a
141	SRMG 49	T16N,R2E,S1	360386	4123 / 188	n/a
142	SRMG 50	T16N,R2E,S1	360387	4123 / 189	n/a

RECEIVED
YAVAPAI COUNTY RECORDER'S OFFICE
AUG 13 2015

Exhibit A
Unpatented Mining Claims located in the Verde Mining District, Yavapai County, Arizona
Recorded in the Yavapai County Recorder's Office

No.	Claim Name	Township, Range, Section	BLM AMC #	Original Location Book/Page	Amendment Book/Page
143	SRMG 51	T16N,R2E,S1	360388	4123 / 190	n/a
144	SRMG 52	T16N,R2E,S1	360389	4123 / 191	n/a
145	SRMG 53	T16N,R2E,S1	360390	4123 / 192	n/a
146	SRMG 54	T16N,R2E,S1	360391	4123 / 193	n/a
147	SRMG 55	T16N,R2E,S2	360392	4123 / 194	4289 / 292
148	SRMG 56	T16N,R2E,S2	360393	4123 / 195	4289 / 293
149	SRMG 57	T16N,R2E,S2	360394	4123 / 196	4289 / 294
150	SRMG 58	T16N,R2E,S1	360395	4123 / 197	4289 / 295
151	SRMG 59	T16N,R2E,S1	360396	4123 / 198	4289 / 296
152	SRMG 60	T16N,R2E,S1	360397	4123 / 199	4289 / 297
153	SRMG 61	T16N,R2E,S1	360398	4123 / 200	4289 / 298
154	Horseshoe #1	T16N,R2E,S11	375160	4453 / 435	n/a
155	Horseshoe #2	T16N,R2E,S11	375161	4453 / 436	n/a
156	Horseshoe #3	T16N,R2E,S11	375162	4453 / 437	n/a
157	Horseshoe #4	T16N,R2E,S11	375163	4453 / 438	n/a
158	Horseshoe #5	T16N,R2E,S11,S12	375164	4453 / 440	n/a
159	Horseshoe #6	T16N,R2E,S12	375165	4453 / 439	n/a
160	Horseshoe #7	T16N,R2E,S12	375166	4453 / 441	n/a
161	Horseshoe #8	T16N,R2E,S12	375167	4453 / 442	n/a
162	Horseshoe #9	T16N,R2E,S12	375168	4453 / 443	n/a
163	Horseshoe #10	T16N,R2E,S2,S11	375169	4453 / 444	n/a
164	Horseshoe #11	T16N,R2E,S2,S11	375170	4453 / 445	n/a
165	Horseshoe #12	T16N,R2E,S2,S11	375171	4453 / 446	n/a
166	Horseshoe #13	T16N,R2E,S1,S2,S11,S12	375172	4453 / 447	n/a
167	Horseshoe #14	T16N,R2E,S1,S12	375173	4453 / 448	n/a
168	Horseshoe #15	T16N,R2E,S1,S12	375174	4453 / 449	n/a
169	Horseshoe #16	T16N,R2E,S1,S12	375175	4453 / 450	n/a
170	Horseshoe #17	T16N,R2E,S1,S12	375176	4453 / 451	n/a
171	Horseshoe #18	T16N,R2E,S1,S12	375177	4453 / 452	n/a
172	Horseshoe #19	T16N,R2E,S2	375178	4453 / 453	n/a

Exhibit A
Unpatented Mining Claims located in the Verde Mining District, Yavapai County, Arizona
Recorded in the Yavapai County Recorder's Office

No.	Claim Name	Township, Range, Section	BLM AMC #	Original Location Book/Page	Amendment Book/Page
173	Horseshoe #20	T16N,R2E,S2	375179	4453 / 454	4533 / 749
174	Horseshoe #21	T16N,R2E,S2	375180	4453 / 455	n/a
175	Horseshoe #22	T16N,R2E,S2	375181	4453 / 456	n/a
176	Horseshoe #23	T16N,R2E,S2	375182	4453 / 457	n/a
177	Horseshoe #24	T16N,R2E,S2	375183	4453 / 458	n/a
178	Horseshoe #25	T16N,R2E,S1	375184	4453 / 459	n/a
179	Horseshoe #26	T16N,R2E,S1	375185	4453 / 460	n/a
180	Horseshoe #27	T16N,R2E,S1	375186	4453 / 461	n/a
181	Horseshoe #28	T16N,R2E,S1	375187	4453 / 462	n/a
182	Horseshoe #29	T16N,R2E,S1	375188	4453 / 463	n/a
183	Horseshoe #30	T16N,R2E,S1	375189	4453 / 464	n/a
184	Horseshoe #31	T16N,R2E,S2	375190	4453 / 465	n/a
185	Horseshoe #32	T16N,R2E,S2	375191	4453 / 466	n/a
186	Horseshoe #33	T16N,R2E,S2	375192	4453 / 467	n/a
187	Horseshoe #34	T16N,R2E,S2	375193	4453 / 468	n/a
188	Horseshoe #35	T16N,R2E,S2	375194	4453 / 469	n/a
189	Horseshoe #36	T16N,R2E,S2	375195	4453 / 470	n/a
190	Horseshoe #37	T16N,R2E,S1,S2	375196	4453 / 471	n/a
191	Horseshoe #38	T16N,R2E,S1	375197	4453 / 472	n/a
192	Horseshoe #39	T16N,R2E,S1	375198	4453 / 473	n/a
193	Horseshoe #40	T16N,R2E,S1	375199	4453 / 474	n/a
194	Horseshoe #41	T16N,R2E,S1	375200	4453 / 475	n/a
195	Horseshoe #42	T16N,R2E,S1	375201	4453 / 476	n/a
196	Horseshoe #43	T16N,R2E,S1	375202	4453 / 477	n/a
197	Horseshoe #44	T16N,R2E,S2	375203	4453 / 478	n/a
198	Horseshoe #45	T16N,R2E,S2	375204	4453 / 479	n/a
199	Horseshoe #46	T16N,R2E,S2	375205	4453 / 480	n/a
200	Horseshoe #47	T16N,R2E,S2	375206	4453 / 481	n/a
201	Horseshoe #48	T16N,R2E,S2	375207	4453 / 482	n/a
202	Horseshoe #49	T16N,R2E,S2	375208	4453 / 483	n/a

RECEIVED

Exhibit A
Unpatented Mining Claims located in the Verde Mining District, Yavapai County, Arizona
Recorded in the Yavapai County Recorder's Office

No.	Claim Name	Township, Range, Section	BLM AMC #	Original Location Book/Page	Amendment Book/Page
203	Horseshoe #50	T16N,R2E,S1	375209	4453 / 484	n/a
204	Horseshoe #51	T16N,R2E,S1	375210	4453 / 485	n/a
205	Horseshoe #52	T16N,R2E,S1	375211	4453 / 486	n/a
206	Horseshoe #53	T16N,R2E,S1	375212	4453 / 487	n/a
207	Horseshoe #54	T16N,R2E,S1	375213	4453 / 488	n/a
208	Horseshoe #55	T16N,R2E,S1	375214	4453 / 489	n/a
209	Horseshoe #56	T16N,R2E,S1	375215	4453 / 490	n/a
210	Horseshoe #57	T16N,R2E,S2	375216	4453 / 491	n/a
211	Horseshoe #58	T16N,R2E,S2	375217	4453 / 492	n/a
212	Horseshoe #59	T16N,R2E,S2	375218	4453 / 493	n/a
213	Horseshoe #60	T16N,R2E,S1	375219	4453 / 494	n/a
214	Horseshoe #61	T16N,R2E,S1	375220	4453 / 495	n/a
215	Horseshoe #62	T16N,R2E,S1	375221	4453 / 496	n/a
216	Horseshoe #63	T16N,R2E,S2	375222	4453 / 497	n/a
217	Horseshoe #64	T16N,R2E,S2	375223	4453 / 498	n/a
218	Horseshoe #65	T16N,R2E,S2	375224	4453 / 499	n/a
219	Horseshoe #66	T16N,R2E,S1	375225	4453 / 500	n/a
220	Horseshoe #67	T16N,R2E,S1	375226	4453 / 501	n/a
221	Horseshoe #68	T16N,R2E,S1	375227	4453 / 502	n/a
222	Horseshoe #69	T16N,R2E,S1	375228	4453 / 503	n/a

222 claims @ \$155 = \$34,410.00

RECEIVED
 LM AZ STATE OFFICE
 2015 AUG 13 P 3:12
 PHOENIX, ARIZONA

United States Department of the Interior
Bureau of Land Management
LANDS/RECREATION & PLANNING
ONE N CENTRAL AVE
PHOENIX, AZ 85004 -2203
Phone: 602-417-9200

Receipt

No: 3366470

Transaction #: 3464544	
Date of Transaction: 08/13/2015	
CUSTOMER:	
	PHOENIX CEMENT CO PO BOX 428 CLARKDALE, AZ 86324-0428 US

LINE #	QTY	DESCRIPTION	REMARKS	UNIT PRICE	TOTAL
1	1.00	LOCATABLE MINERALS / MINING CLAIMS- NOT NEW-UNADJUD, ONE AUTH NO. ONLY / MINING CLAIM MONEY RECEIVED CASES: AMC356227/\$34410.00	2016 MAINT (222)	- n/a -	34410.00
TOTAL:					\$34,410.00

PAYMENT INFORMATION				
1	AMOUNT:	34410.00	POSTMARKED:	N/A
	TYPE:	CHECK	RECEIVED:	08/13/2015
	CHECK NO:	018746		
	NAME:	PHOENIX CEMENT CO 8800 E CHAPARRAL RD STE 155 SCOTTSDALE AZ 85250 US		

REMARKS

This receipt was generated by the automated BLM Collections and Billing System and is a paper representation of a portion of the official electronic record contained therein.

Rama

AMC 356227
360338
366714
375160

After recording, return to:
Phoenix Cement Company
Attn: Brian Langford
P.O. Box 428
Clarkdale, AZ 86324

Bureau of Land Management
Arizona State Office
One North Central Avenue
Suite 800
Phoenix, AZ 85004-4427

June 3, 2014


Hand Delivered

**NOTICE OF INTENT TO HOLD MINING CLAIMS AND PAYMENT OF BLM
ANNUAL MAINTENANCE FEE**

RE: Payment of Annual Claim Maintenance Fee

Dear Sir or Madam:

This will serve as notice that Salt River Pima-Maricopa Indian Community d.b.a. PHOENIX CEMENT COMPANY, whose current mailing address is: P.O. Box 428, Clarkdale, AZ 86324, intends to hold the mining claims described on Exhibit A attached hereto for the assessment year ending at 12 o'clock, noon, on September 1, 2015 by payment of the annual maintenance fee of \$140 per claim. Payment of such amount is made herewith for such assessment year for each of the claims, the name and BLM serial number with the book and page of recording of the location notice in the official records of Yavapai County, Arizona, of which is set forth on Exhibit A attached hereto and by this reference incorporated herein.



Brian L. Langford, authorized agent
Phoenix Cement Company

RECEIVED
BLM AZ STATE OFFICE
2014 JUN -4 P 1:41
PHOENIX, ARIZONA

STATE OF ARIZONA }
COUNTY OF YAVAPAI } ss.

The forgoing instrument was acknowledged before me this 3rd day of June, 2014 by Brian L. Langford, agent of Phoenix Cement Company, for and on behalf of the company.

IN WITNESS WHEREOF, I hereunto set my hand and official seal.




Notary Public

My commission expires: Oct. 03, 2017

ENTERED
JUN 17 2014
BY: 

Exhibit A
Unpatented Mining Claims located in the Verde Mining District, Yavapai County, Arizona

No.	Name of Claim	AMC Number	YCR Book	Page	Township	Range	Section(s)
1	Pima No. 1	356227	3917	472	16N	2E	10
2	Pima No. 2	356228	3917	473	16N	3E	13
3	Pima No. 3	356229	3917	474	16N	2E	1
4	Pima No. 4	356230	3917	475	16N	2E	1
5	Pima No. 5	356231	3917	476	16N	2E	3
6	Pima No. 6	356232	3917	477	16N	2E	3
7	Pima No. 7	356233	3917	478	16N	2E	3
8	Pima No. 8	356234	3917	479	16N	2E	3
9	Pima No. 9	356235	3917	480	16N	2E	3
10	Pima No. 10	356236	3917	481	16N	2E	3
11	Pima No. 11	356237	3917	482	16N	2E	3
12	Pima No. 12	356238	3917	483	16N	2E	3
13	Pima No. 13	356239	3917	484	16N	2E	3
14	Pima No. 14	356240	3917	485	16N	2E	4
15	Pima No. 15	356241	3917	486	16N	2E	4
16	Pima No. 16	356242	3917	487	16N	2E	4
17	Pima No. 17	356243	3917	488	16N	2E	4
18	Pima No. 18	356244	3917	489	16N	2E	3
19	Pima No. 19	356245	3917	490	16N	2E	3
20	Pima No. 20	356246	3917	491	16N	2E	3
21	Pima No. 21	356247	3917	492	16N	2E	3
22	Pima No. 22	356248	3917	493	16N	2E	3
23	Pima No. 23	356249	3917	494	16N	2E	3
24	Pima No. 24	356250	3917	495	16N	2E	3
25	Pima No. 25	356251	3917	496	16N	2E	3
26	Pima No. 26	356252	3917	497	16N	2E	4
27	Pima No. 27	356253	3917	498	16N	2E	4
28	Pima No. 28	356254	3917	499	16N	2E	4
29	Pima No. 29	356255	3917	500	16N	2E	4
30	Pima No. 30	356256	3917	501	16N	2E	3

RECEIVED
 ILM AZ STATE OFFICE
 2014 JUN - 14 P 1:40
 PHOENIX, ARIZONA

No.	Name of Claim	AMC Number	YCR Book	Page	Township	Range	Section(s)
31	Pima No. 31	356257	3917	502	16N	2E	3
32	Pima No. 32	356258	3917	503	16N	2E	4
33	Pima No. 33	356259	3917	504	17N	2E	34
34	Pima No. 34	356260	3917	505	16N	2E	14
35	Pima No. 35	356261	3917	506	16N	2E	15
36	Pima No. 36	356262	3917	507	16N	2E	10
37	Pima No. 37	356263	3917	508	16N	2E	15
38	Pima No. 38	356264	3917	509	16N	2E	10
39	Pima No. 39	356265	3917	510	16N	2E	15
40	Pima No. 40	356266	3917	511	16N	2E	10
41	Pima No. 41	356267	3917	512	16N	2E	15
42	Pima No. 42	356268	3917	513	16N	2E	10
43	Pima No. 43	356269	3917	514	16N	2E	10
44	Pima No. 44	356270	3917	515	16N	2E	10
45	Pima No. 45	356271	3917	516	16N	2E	10
46	Pima No. 46	356272	3917	517	16N	2E	9
47	Pima No. 47	356273	3917	518	16N	2E	11
48	Salt River No. 1	356274	3917	519	16N	2E	14, 15
49	Salt River No. 2	356275	3917	520	16N	2E	10,11,14,15
50	Salt River No. 3	356276	3917	521	16N	2E	15
51	Salt River No. 4	356277	3917	522	16N	2E	10, 15
52	Salt River No. 5	356278	3917	523	16N	2E	15
53	Salt River No. 6	356279	3917	524	16N	2E	10,15
54	Salt River No. 7	356280	3917	525	16N	2E	15
55	Salt River No. 8	356281	3917	526	16N	2E	10, 15
56	Salt River No. 9	356282	3917	527	16N	2E	15
57	Salt River No. 10	356283	3917	528	16N	2E	10, 15
58	Salt River No. 11	356284	3917	529	16N	2E	9, 10
59	Salt River No. 12	356285	3917	530	16N	2E	9, 10
60	Salt River No. 13	356286	3917	531	16N	2E	9, 10
61	Salt River No. 14	356287	3917	532	16N	2E	9, 10
62	Salt River No. 15	356288	3917	533	16N	2E	9, 10
63	Salt River No. 15A	356289	3917	534	16N	2E	9, 10

PHOENIX, ARIZONA

2014 JUN -4 P 1:40

RECEIVED
AZ STATE OFFICE

No.	Name of Claim	AMC Number	YCR Book	Page	Township	Range	Section(s)
64	Salt River No. 17	356290	3917	535	16N	2E	3, 10
65	Salt River No. 18	356291	3917	536	16N	2E	3
66	Salt River No. 19	356292	3917	537	16N	2E	3, 10
67	Salt River No. 20	356293	3917	538	16N	2E	3
68	Salt River No. 21	356294	3917	539	16N	2E	3, 10
69	Salt River No. 22	356295	3917	540	16N	2E	3
70	Salt River No. 23	356296	3917	541	16N	2E	3, 10
71	Salt River No. 24	356297	3917	542	16N	2E	3
72	Salt River No. 25	356298	3917	543	16N	2E	3, 10
73	Salt River No. 26	356299	3917	544	16N	2E	3, 4
74	Salt River No. 27	356300	3917	545	16N	2E	3,4,9,10
75	Salt River No. 28	356301	3917	546	16N	2E	4
76	Salt River No. 29	356302	3917	547	16N	2E	4,9
77	Salt River No. 30	356303	3917	548	16N,17N	2E	3,35
78	Salt River No. 31	356304	3917	549	16N	2E	3
79	Salt River No. 32	356305	3917	550	16N, 17N	2E	3, 35
80	Salt River No. 33	356306	3917	551	16N	2E	3
81	Salt River No. 34	356307	3917	552	16N, 17N	2E	3, 35
82	Salt River No. 35	356308	3917	553	16N	2E	3
83	Salt River No. 36	356309	3917	554	16N, 17N	2E	3, 34, 35
84	Salt River No. 37	356310	3917	555	16N	2E	3
85	Salt River No. 38	356311	3917	556	16N, 17N	2E	3, 4, 34
86	Salt River No. 39	356312	3917	557	16N	2E	3,4
87	Salt River No. 40	356313	3917	558	16N, 17N	2E	3, 4, 34
88	Salt River No. 41	356314	3917	559	16N	2E	4
89	Salt River No. 42	356315	3917	560	16N, 17N	2E	4, 34
90	Salt River No. 43	356316	3917	561	16N	2E	4
91	Salt River No. 44	356317	3917	562	16N, 17N	2E	4, 34
92	Salt River No. 45	356318	3917	563	16N	2E	11
93	SRMG 1	360338	4123	140	16N	2E	11
94	SRMG 2	360339	4123	141	16N	2E	11
95	SRMG 3	360340	4123	142	16N	2E	11
96	SRMG 4	360341	4123	143	16N	2E	11

PHOENIX, ARIZONA

2014 JUN -4 P 1:40

RECEIVED
LM AZ STATE OFFICE

No.	Name of Claim	AMC Number	YCR Book	Page	Township	Range	Section(s)
97	SRMG 5	360342	4123	144	16N	2E	12
98	SRMG 6	360343	4123	145	16N	2E	12
99	SRMG 7	360344	4123	146	16N	2E	12
100	SRMG 8	360345	4123	147	16N	2E	11
101	SRMG 9	360346	4123	148	16N	2E	11
102	SRMG 10	360347	4123	149	16N	2E	12
103	SRMG 11	360348	4123	150	16N	2E	12
104	SRMG 12	360349	4123	151	16N	2E	12
105	SRMG 13	360350	4123	152	16N	2E	2
106	SRMG 14	360351	4123	153	16N	2E	2
107	SRMG 15	360352	4123	154	16N	2E	2
108	SRMG 16	360353	4123	155	16N	2E	2
109	SRMG 17	360354	4123	156	16N	2E	2
110	SRMG 18	360355	4123	157	16N	2E	1
111	SRMG 19	360356	4123	158	16N	2E	1
112	SRMG 20	360357	4123	159	16N	2E	1
113	SRMG 21	360358	4123	160	16N	2E	1
114	SRMG 22	360359	4123	161	16N	2E	1
115	SRMG 23	360360	4123	162	16N	2E	2
116	SRMG 24	360361	4123	163	16N	2E	2
117	SRMG 25	360362	4123	164	16N	2E	2
118	SRMG 26	360363	4123	165	16N	2E	2
119	SRMG 27	360364	4123	166	16N	2E	2
120	SRMG 28	360365	4123	167	16N	2E	2
121	SRMG 29	360366	4123	168	16N	2E	1
122	SRMG 30	360367	4123	169	16N	2E	1
123	SRMG 31	360368	4123	170	16N	2E	1
124	SRMG 32	360369	4123	171	16N	2E	1
125	SRMG 33	360370	4123	172	16N	2E	1
126	SRMG 34	366714	4289	291	16N	2E	2
127	SRMG 35	360372	4123	174	16N	2E	
128	SRMG 36	360373	4123	175	16N	2E	
129	SRMG 37	360374	4123	176	16N	2E	

RECEIVED
 2014 JUN - 4 P 1:40
 PHOENIX, ARIZONA
 ILM AZ STATE OFFICE

No.	Name of Claim	AMC Number	YCR Book	Page	Township	Range	Section(s)
130	SRMG 38	360375	4123	177	16N	2E	2
131	SRMG 39	360376	4123	178	16N	2E	1
132	SRMG 40	360377	4123	179	16N	2E	1
133	SRMG 41	360378	4123	180	16N	2E	1
134	SRMG 42	360379	4123	181	16N	2E	1
135	SRMG 43	360380	4123	182	16N	2E	1
136	SRMG 44	360381	4123	183	16N	2E	2
137	SRMG 45	360382	4123	184	16N	2E	2
138	SRMG 46	360383	4123	185	16N	2E	2
139	SRMG 47	360384	4123	186	16N	2E	2
140	SRMG 48	360385	4123	187	16N	2E	2
141	SRMG 49	360386	4123	188	16N	2E	1
142	SRMG 50	360387	4123	189	16N	2E	1
143	SRMG 51	360388	4123	190	16N	2E	1
144	SRMG 52	360389	4123	191	16N	2E	1
145	SRMG 53	360390	4123	192	16N	2E	1
146	SRMG 54	360391	4123	193	16N	2E	1
147	SRMG 55	360392	4289	292	16N	2E	2
148	SRMG 56	360393	4289	293	16N	2E	2
149	SRMG 57	360394	4289	294	16N	2E	2
150	SRMG 58	360395	4289	295	16N	2E	1
151	SRMG 59	360396	4289	296	16N	2E	1
152	SRMG 60	360397	4289	297	16N	2E	1
153	SRMG 61	360398	4289	298	16N	2E	1
154	Horseshoe #1	375160 ¹	4453	435	16N	2E	11
155	Horseshoe #2	375161	4453	436	16N	2E	11
156	Horseshoe #3	375162	4453	437	16N	2E	11
157	Horseshoe #4	375163	4453	438	16N	2E	11
158	Horseshoe #5	375164	4453	440	16N	2E	11, 12
159	Horseshoe #6	375165	4453	439	16N	2E	12
160	Horseshoe #7	375166	4453	441	16N	2E	12
161	Horseshoe #8	375167	4453	442	16N	2E	12
162	Horseshoe #9	375168	4453	443	16N	2E	12

PRESENTER, ARIZONA

2014 JUN - 4 P 1:40

RECEIVED
STATE OFFICE

No.	Name of Claim	AMC Number	YCR Book	Page	Township	Range	Section(s)
163	Horseshoe #10	375169	4453	444	16N	2E	2, 11
164	Horseshoe #11	375170	4453	445	16N	2E	2, 11
165	Horseshoe #12	375171	4453	446	16N	2E	2, 11
166	Horseshoe #13	375172	4453	447	16N	2E	1, 2, 11, 12
167	Horseshoe #14	375173	4453	448	16N	2E	1, 12
168	Horseshoe #15	375174	4453	449	16N	2E	1, 12
169	Horseshoe #16	375175	4453	450	16N	2E	1, 12
170	Horseshoe #17	375176	4453	451	16N	2E	1, 12
171	Horseshoe #18	375177	4453	452	16N	2E	1, 12
172	Horseshoe #19	375178	4453	453	16N	2E	2
173	Horseshoe #20	375179	4453	454	16N	2E	2
174	Horseshoe #21	375180	4453	455	16N	2E	2
175	Horseshoe #22	375181	4453	456	16N	2E	2
176	Horseshoe #23	375182	4453	457	16N	2E	2
177	Horseshoe #24	375183	4453	458	16N	2E	2
178	Horseshoe #25	375184	4453	459	16N	2E	1
179	Horseshoe #26	375185	4453	460	16N	2E	1
180	Horseshoe #27	375186	4453	461	16N	2E	1
181	Horseshoe #28	375187	4453	462	16N	2E	1
182	Horseshoe #29	375188	4453	463	16N	2E	1
183	Horseshoe #30	375189	4453	464	16N	2E	1
184	Horseshoe #31	375190	4453	465	16N	2E	2
185	Horseshoe #32	375191	4453	466	16N	2E	2
186	Horseshoe #33	375192	4453	467	16N	2E	2
187	Horseshoe #34	375193	4453	468	16N	2E	2
188	Horseshoe #35	375194	4453	469	16N	2E	2
189	Horseshoe #36	375195	4453	470	16N	2E	2
190	Horseshoe #37	375196	4453	471	16N	2E	1, 2
191	Horseshoe #38	375197	4453	472	16N	2E	1
192	Horseshoe #39	375198	4453	473	16N	2E	1
193	Horseshoe #40	375199	4453	474	16N	2E	1
194	Horseshoe #41	375200	4453	475	16N	2E	1
195	Horseshoe #42	375201	4453	476	16N	2E	1

2014 JUN - 4 P 1: 39

RECEIVED
M AZ STATE OFFICE

Numerical Sequence	Name of Claim	AMC Number	Book #	Page #	Township	Range	Section(s)
91	Salt River No. 44	356317	3917	562	16N, 17N	2E	4, 34
92	Salt River No. 45	356318	3917	563	16N	2E	11
93	SRMG 1	360338	4123	140	16N	2E	11
94	SRMG 2	360339	4123	141	16N	2E	11
95	SRMG 3	360340	4123	142	16N	2E	11
96	SRMG 4	360341	4123	143	16N	2E	11
97	SRMG 5	360342	4123	144	16N	2E	12
98	SRMG 6	360343	4123	145	16N	2E	12
99	SRMG 7	360344	4123	146	16N	2E	12
100	SRMG 8	360345	4123	147	16N	2E	11
101	SRMG 9	360346	4123	148	16N	2E	11
102	SRMG 10	360347	4123	149	16N	2E	12
103	SRMG 11	360348	4123	150	16N	2E	12
104	SRMG 12	360349	4123	151	16N	2E	12
105	SRMG 13	360350	4123	152	16N	2E	2
106	SRMG 14	360351	4123	153	16N	2E	2
107	SRMG 15	360352	4123	154	16N	2E	2
108	SRMG 16	360353	4123	155	16N	2E	2
109	SRMG 17	360354	4123	156	16N	2E	2
110	SRMG 18	360355	4123	157	16N	2E	1
111	SRMG 19	360356	4123	158	16N	2E	1
112	SRMG 20	360357	4123	159	16N	2E	1
113	SRMG 21	360358	4123	160	16N	2E	1
114	SRMG 22	360359	4123	161	16N	2E	1
115	SRMG 23	360360	4123	162	16N	2E	2
116	SRMG 24	360361	4123	163	16N	2E	2
117	SRMG 25	360362	4123	164	16N	2E	2
118	SRMG 26	360363	4123	165	16N	2E	2
119	SRMG 27	360364	4123	166	16N	2E	2
120	SRMG 28	360365	4123	167	16N	2E	2
121	SRMG 29	360366	4123	168	16N	2E	1
122	SRMG 30	360367	4123	169	16N	2E	1
123	SRMG 31	360368	4123	170	16N	2E	1
124	SRMG 32	360369	4123	171	16N	2E	1
125	SRMG 33	360370	4123	172	16N	2E	1
126	SRMG 34	366714	4289	291	16N	2E	2
127	SRMG 35	360372	4123	174	16N	2E	2
128	SRMG 36	360373	4123	175	16N	2E	2
129	SRMG 37	360374	4123	176	16N	2E	2
130	SRMG 38	360375	4123	177	16N	2E	2
131	SRMG 39	360376	4123	178	16N	2E	1
132	SRMG 40	360377	4123	179	16N	2E	1
133	SRMG 41	360378	4123	180	16N	2E	1
134	SRMG 42	360379	4123	181	16N	2E	1
135	SRMG 43	360380	4123	182	16N	2E	1
136	SRMG 44	360381	4123	183	16N	2E	2
137	SRMG 45	360382	4123	184	16N	2E	2

RECEIVED
STATE OF ARIZONA
2009 AUG 24 PM 1:53

Numerical Sequence	Name of Claim	AMC Number	Book #	Page #	Township	Range	Section(s)
44	Pima No. 44	356270	3917	515	16N	2E	10
45	Pima No. 45	356271	3917	516	16N	2E	10
46	Pima No. 46	356272	3917	517	16N	2E	9
47	Pima No. 47	356273	3917	518	16N	2E	11
48	Salt River No. 1	356274	3917	519	16N	2E	14, 15
49	Salt River No. 2	356275	3917	520	16N	2E	10,11,14,15
50	Salt River No. 3	356276	3917	521	16N	2E	15
51	Salt River No. 4	356277	3917	522	16N	2E	10, 15
52	Salt River No. 5	356278	3917	523	16N	2E	15
53	Salt River No. 6	356279	3917	524	16N	2E	10,15
54	Salt River No. 7	356280	3917	525	16N	2E	15
55	Salt River No. 8	356281	3917	526	16N	2E	10, 15
56	Salt River No. 9	356282	3917	527	16N	2E	15
57	Salt River No. 10	356283	3917	528	16N	2E	10, 15
58	Salt River No. 11	356284	3917	529	16N	2E	9, 10
59	Salt River No. 12	356285	3917	530	16N	2E	9, 10
60	Salt River No. 13	356286	3917	531	16N	2E	9, 10
61	Salt River No. 14	356287	3917	532	16N	2E	9, 10
62	Salt River No. 15	356288	3917	533	16N	2E	9
63	Salt River No. 15A	356289	3917	534	16N	2E	9
64	Salt River No. 17	356290	3917	535	16N	2E	3, 10
65	Salt River No. 18	356291	3917	536	16N	2E	3
66	Salt River No. 19	356292	3917	537	16N	2E	3, 10
67	Salt River No. 20	356293	3917	538	16N	2E	3
68	Salt River No. 21	356294	3917	539	16N	2E	3, 10
69	Salt River No. 22	356295	3917	540	16N	2E	3
70	Salt River No. 23	356296	3917	541	16N	2E	3, 10
71	Salt River No. 24	356297	3917	542	16N	2E	3
72	Salt River No. 25	356298	3917	543	16N	2E	3, 10
73	Salt River No. 26	356299	3917	544	16N	2E	3, 4
74	Salt River No. 27	356300	3917	545	16N	2E	3,4,9,10
75	Salt River No. 28	356301	3917	546	16N	2E	4
76	Salt River No. 29	356302	3917	547	16N	2E	4,9
77	Salt River No. 30	356303	3917	548	16N,17N	2E	3,35
78	Salt River No. 31	356304	3917	549	16N	2E	3
79	Salt River No. 32	356305	3917	550	16N, 17N	2E	3, 35
80	Salt River No. 33	356306	3917	551	16N	2E	3
81	Salt River No. 34	356307	3917	552	16N, 17N	2E	3, 35
82	Salt River No. 35	356308	3917	553	16N	2E	3
83	Salt River No. 36	356309	3917	554	16N, 17N	2E	34, 35
84	Salt River No. 37	356310	3917	555	16N	2E	3
85	Salt River No. 38	356311	3917	556	16N, 17N	2E	4, 34
86	Salt River No. 39	356312	3917	557	16N	2E	3, 4
87	Salt River No. 40	356313	3917	558	16N, 17N	2E	3, 4, 34
88	Salt River No. 41	356314	3917	559	16N	2E	4
89	Salt River No. 42	356315	3917	560	16N, 17N	2E	4, 34
90	Salt River No. 43	356316	3917	561	16N	2E	4

RECEIVED
 34, 35
 3
 4, 34
 3, 4, 34
 4
 4, 34
 4
 153

No.	Name of Claim	AMC Number	YCR Book	Page	Township	Range	Section(s)
196	Horseshoe #43	375202	4453	477	16N	2E	1
197	Horseshoe #44	375203	4453	478	16N	2E	2
198	Horseshoe #45	375204	4453	479	16N	2E	2
199	Horseshoe #46	375205	4453	480	16N	2E	2
200	Horseshoe #47	375206	4453	481	16N	2E	2
201	Horseshoe #48	375207	4453	482	16N	2E	2
202	Horseshoe #49	375208	4453	483	16N	2E	2
203	Horseshoe #50	375209	4453	484	16N	2E	1
204	Horseshoe #51	375210	4453	485	16N	2E	1
205	Horseshoe #52	375211	4453	486	16N	2E	1
206	Horseshoe #53	375212	4453	487	16N	2E	1
207	Horseshoe #54	375213	4453	488	16N	2E	1
208	Horseshoe #55	375214	4453	489	16N	2E	1
209	Horseshoe #56	375215	4453	490	16N	2E	1
210	Horseshoe #57	375216	4453	491	16N	2E	2
211	Horseshoe #58	375217	4453	492	16N	2E	2
212	Horseshoe #59	375218	4453	493	16N	2E	2
213	Horseshoe #60	375219	4453	494	16N	2E	1
214	Horseshoe #61	375220	4453	495	16N	2E	1
215	Horseshoe #62	375221	4453	496	16N	2E	1
216	Horseshoe #63	375222	4453	497	16N	2E	2
217	Horseshoe #64	375223	4453	498	16N	2E	2
218	Horseshoe #65	375224	4453	499	16N	2E	2
219	Horseshoe #66	375225	4453	500	16N	2E	1
220	Horseshoe #67	375226	4453	501	16N	2E	1
221	Horseshoe #68	375227	4453	502	16N	2E	1
222	Horseshoe #69	375228	4453	503	16N	2E	1

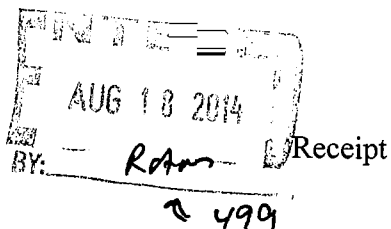
222 claims @ \$140 = \$31,080.00

PHOENIX, ARIZONA
 2014 JUN - 4 P 1:39
 RECEIVED
 BLM AZ STATE OFFICE

NO. OF CLAIMS 222
 AMOUNT 31080.00
 RECEIPT NO. 3049229
 INIT. ESG
 BLM-ASO

6/3/2014

United States Department of the Interior
Bureau of Land Management
LANDS/RECREATION & PLANNING
ONE N CENTRAL AVE
PHOENIX, AZ 85004 -2203
Phone: 602-417-9200



No: 3049229

Transaction #: 3139954	
Date of Transaction: 06/04/2014	
CUSTOMER:	
	PHOENIX CEMENT CO PO BOX 428 CLARKDALE, AZ 86324-0428 US

LINE #	QTY	DESCRIPTION	REMARKS	UNIT PRICE	TOTAL
1	1.00	LOCATABLE MINERALS / MINING CLAIMS- NOT NEW-UNADJUD, ONE AUTH NO. ONLY / MINING CLAIM MONEY RECEIVED CASES: AMC356227/\$31080.00	2015 MAINT (222)	- n/a -	31080.00
TOTAL:					\$31,080.00

PAYMENT INFORMATION				
1	AMOUNT:	31080.00	POSTMARKED:	N/A
	TYPE:	CHECK	RECEIVED:	06/04/2014
	CHECK NO:	010428		
	NAME:	PHOENIX CEMENT CO 8800 E CHAPARRAL RD STE 155 SCOTTSDALE AZ 85250 US		

REMARKS

This receipt was generated by the automated BLM Collections and Billing System and is a paper representation of a portion of the official electronic record contained therein.

After recording, return to:
Phoenix Cement Company
Attn: Brian Langford
P.O. Box 428
Clarkdale, AZ 86324

356227
360338
366714
375160

499

Bureau of Land Management
Arizona State Office
One North Central Avenue
Suite 800
Phoenix, AZ 85004-4427

August 12, 2014


Hand Delivered

**NOTICE OF INTENT TO HOLD MINING CLAIMS AND PAYMENT OF BLM
ANNUAL MAINTENANCE FEE**

RE: Payment of Annual Claim Maintenance Fee


Dear Sir or Madam:

This will serve as notice that Salt River Pima-Maricopa Indian Community d.b.a. PHOENIX CEMENT COMPANY, whose current mailing address is: P.O. Box 428, Clarkdale, AZ 86324, intends to hold the mining claims and or mill sites described on Exhibit A attached hereto for the assessment year ending at 12 o'clock, noon, on September 1, 2015 by payment of the annual maintenance fee of \$155 per claim or site. Payment of such amount is made herewith for such assessment year for each of the claims and sites, the name and BLM serial number with the book and page of recording of the location notice in the official records of Yavapai County, Arizona, of which is set forth on Exhibit A attached hereto and by this reference incorporated herein. On June 4, 2014, pursuant to BLM regulations then in effect, Salt River Pima-Maricopa Indian Community d.b.a. PHOENIX CEMENT COMPANY made payment of \$140.00 per claim or site to BLM, and recorded a Notice of Intent to Hold Mining Claims and Payment of Annual Maintenance Fee in the official records of Yavapai County, Arizona on June 5, 2014 as Instrument Number 2014-0025438, a copy of which is set forth on Exhibit B1 attached hereto and by this reference incorporated herein. On June 30, 2014, BLM promulgated a final rule that *inter alia*, increased the annual maintenance fee for mining claims and sites from \$140.00 per claim or site to \$155.00 per claim or site, as provided in that certain notice published in the Federal Register at Volume 79, Number 125, Page 36662, a copy of which is set forth on Exhibit B2 attached hereto and by this reference incorporated herein. In compliance with the final rule



RECEIVED
MAZ STATE OFFICE
2014 AUG 15 P 2:52
PHOENIX, ARIZONA

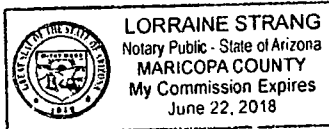
noted above, Salt River Pima-Maricopa Indian Community d.b.a. PHOENIX CEMENT COMPANY hereby rectifies any deficiency in payment of annual maintenance fee by making a payment of an additional \$15.00 per claim or site to BLM, for a total payment of \$155.00 per claim or site, for the assessment year ending at 12 o'clock noon, on September 1, 2015.



Brian L. Langford, authorized agent
Phoenix Cement Company

STATE OF ARIZONA }
 } ss.
COUNTY OF ~~YAVAPAI~~ }
 MARICOPA }

The forgoing instrument was acknowledged before me this 15th ^{August} day of ~~June~~, 2014 by Brian L. Langford, agent of Phoenix Cement Company, for and on behalf of the company.

IN WITNESS WHEREOF, I hereunto set my hand and official seal.




Notary Public

My commission expires: 6/22/2018

RECEIVED
MARICOPA COUNTY
2014 AUG 15 P 2:52
PHOENIX, ARIZONA

Exhibit A
Unpatented Mining Claims located in the Verde Mining District, Yavapai County, Arizona

No.	Name of Claim	AMC Number	YCR Book	Page	Township	Range	Section(s)
1	Pima No. 1	356227	3917	472	16N	2E	10
2	Pima No. 2	356228	3917	473	16N	3E	13
3	Pima No. 3	356229	3917	474	16N	2E	1
4	Pima No. 4	356230	3917	475	16N	2E	1
5	Pima No. 5	356231	3917	476	16N	2E	3
6	Pima No. 6	356232	3917	477	16N	2E	3
7	Pima No. 7	356233	3917	478	16N	2E	3
8	Pima No. 8	356234	3917	479	16N	2E	3
9	Pima No. 9	356235	3917	480	16N	2E	3
10	Pima No. 10	356236	3917	481	16N	2E	3
11	Pima No. 11	356237	3917	482	16N	2E	3
12	Pima No. 12	356238	3917	483	16N	2E	3
13	Pima No. 13	356239	3917	484	16N	2E	3
14	Pima No. 14	356240	3917	485	16N	2E	4
15	Pima No. 15	356241	3917	486	16N	2E	4
16	Pima No. 16	356242	3917	487	16N	2E	4
17	Pima No. 17	356243	3917	488	16N	2E	4
18	Pima No. 18	356244	3917	489	16N	2E	3
19	Pima No. 19	356245	3917	490	16N	2E	3
20	Pima No. 20	356246	3917	491	16N	2E	3
21	Pima No. 21	356247	3917	492	16N	2E	3
22	Pima No. 22	356248	3917	493	16N	2E	3
23	Pima No. 23	356249	3917	494	16N	2E	3
24	Pima No. 24	356250	3917	495	16N	2E	3
25	Pima No. 25	356251	3917	496	16N	2E	3
26	Pima No. 26	356252	3917	497	16N	2E	3
27	Pima No. 27	356253	3917	498	16N	2E	4
28	Pima No. 28	356254	3917	499	16N	2E	4
29	Pima No. 29	356255	3917	500	16N	2E	4
30	Pima No. 30	356256	3917	501	16N	2E	4

RECEIVED
 AZ STATE OFFICE
 PHOENIX, ARIZONA
 414 AUG 15 PM 2:52

No.	Name of Claim	AMC Number	YCR Book	Page	Township	Range	Section(s)
31	Pima No. 31	356257	3917	502	16N	2E	3
32	Pima No. 32	356258	3917	503	16N	2E	4
33	Pima No. 33	356259	3917	504	17N	2E	34
34	Pima No. 34	356260	3917	505	16N	2E	14
35	Pima No. 35	356261	3917	506	16N	2E	15
36	Pima No. 36	356262	3917	507	16N	2E	10
37	Pima No. 37	356263	3917	508	16N	2E	15
38	Pima No. 38	356264	3917	509	16N	2E	10
39	Pima No. 39	356265	3917	510	16N	2E	15
40	Pima No. 40	356266	3917	511	16N	2E	10
41	Pima No. 41	356267	3917	512	16N	2E	15
42	Pima No. 42	356268	3917	513	16N	2E	10
43	Pima No. 43	356269	3917	514	16N	2E	10
44	Pima No. 44	356270	3917	515	16N	2E	10
45	Pima No. 45	356271	3917	516	16N	2E	10
46	Pima No. 46	356272	3917	517	16N	2E	9
47	Pima No. 47	356273	3917	518	16N	2E	11
48	Salt River No. 1	356274	3917	519	16N	2E	14, 15
49	Salt River No. 2	356275	3917	520	16N	2E	10,11,14,15
50	Salt River No. 3	356276	3917	521	16N	2E	15
51	Salt River No. 4	356277	3917	522	16N	2E	10, 15
52	Salt River No. 5	356278	3917	523	16N	2E	15
53	Salt River No. 6	356279	3917	524	16N	2E	10,15
54	Salt River No. 7	356280	3917	525	16N	2E	15
55	Salt River No. 8	356281	3917	526	16N	2E	10, 15
56	Salt River No. 9	356282	3917	527	16N	2E	15
57	Salt River No. 10	356283	3917	528	16N	2E	10, 15
58	Salt River No. 11	356284	3917	529	16N	2E	9, 10
59	Salt River No. 12	356285	3917	530	16N	2E	9, 10
60	Salt River No. 13	356286	3917	531	16N	2E	9, 10
61	Salt River No. 14	356287	3917	532	16N	2E	9, 10
62	Salt River No. 15	356288	3917	533	16N	2E	9, 10
63	Salt River No. 15A	356289	3917	534	16N	2E	9, 10

RECEIVED
 ARIZONA
 STATE OFFICE
 8/12/2014 2:52

No.	Name of Claim	AMC Number	YCR Book	Page	Township	Range	Section(s)
64	Salt River No. 17	356290	3917	535	16N	2E	3, 10
65	Salt River No. 18	356291	3917	536	16N	2E	3
66	Salt River No. 19	356292	3917	537	16N	2E	3, 10
67	Salt River No. 20	356293	3917	538	16N	2E	3
68	Salt River No. 21	356294	3917	539	16N	2E	3, 10
69	Salt River No. 22	356295	3917	540	16N	2E	3
70	Salt River No. 23	356296	3917	541	16N	2E	3, 10
71	Salt River No. 24	356297	3917	542	16N	2E	3
72	Salt River No. 25	356298	3917	543	16N	2E	3, 10
73	Salt River No. 26	356299	3917	544	16N	2E	3, 4
74	Salt River No. 27	356300	3917	545	16N	2E	3,4,9,10
75	Salt River No. 28	356301	3917	546	16N	2E	4
76	Salt River No. 29	356302	3917	547	16N	2E	4,9
77	Salt River No. 30	356303	3917	548	16N,17N	2E	3,35
78	Salt River No. 31	356304	3917	549	16N	2E	3
79	Salt River No. 32	356305	3917	550	16N, 17N	2E	3, 35
80	Salt River No. 33	356306	3917	551	16N	2E	3
81	Salt River No. 34	356307	3917	552	16N, 17N	2E	3, 35
82	Salt River No. 35	356308	3917	553	16N	2E	3
83	Salt River No. 36	356309	3917	554	16N, 17N	2E	3, 34, 35
84	Salt River No. 37	356310	3917	555	16N	2E	3
85	Salt River No. 38	356311	3917	556	16N, 17N	2E	3, 4, 34
86	Salt River No. 39	356312	3917	557	16N	2E	3,4
87	Salt River No. 40	356313	3917	558	16N, 17N	2E	3, 4, 34
88	Salt River No. 41	356314	3917	559	16N	2E	4
89	Salt River No. 42	356315	3917	560	16N, 17N	2E	4, 34
90	Salt River No. 43	356316	3917	561	16N	2E	4
91	Salt River No. 44	356317	3917	562	16N, 17N	2E	4, 34
92	Salt River No. 45	356318	3917	563	16N	2E	11
93	SRMG 1	360338	4123	140	16N	2E	11
94	SRMG 2	360339	4123	141	16N	2E	11
95	SRMG 3	360340	4123	142	16N	2E	11
96	SRMG 4	360341	4123	143	16N	2E	11

RECEIVED
AZ STATE OFFICE
2014 AUG 15 PM 2:51
TUCSON, ARIZONA

No.	Name of Claim	AMC Number	YCR Book	Page	Township	Range	Section(s)
97	SRMG 5	360342	4123	144	16N	2E	12
98	SRMG 6	360343	4123	145	16N	2E	12
99	SRMG 7	360344	4123	146	16N	2E	12
100	SRMG 8	360345	4123	147	16N	2E	11
101	SRMG 9	360346	4123	148	16N	2E	11
102	SRMG 10	360347	4123	149	16N	2E	12
103	SRMG 11	360348	4123	150	16N	2E	12
104	SRMG 12	360349	4123	151	16N	2E	12
105	SRMG 13	360350	4123	152	16N	2E	2
106	SRMG 14	360351	4123	153	16N	2E	2
107	SRMG 15	360352	4123	154	16N	2E	2
108	SRMG 16	360353	4123	155	16N	2E	2
109	SRMG 17	360354	4123	156	16N	2E	2
110	SRMG 18	360355	4123	157	16N	2E	1
111	SRMG 19	360356	4123	158	16N	2E	1
112	SRMG 20	360357	4123	159	16N	2E	1
113	SRMG 21	360358	4123	160	16N	2E	1
114	SRMG 22	360359	4123	161	16N	2E	1
115	SRMG 23	360360	4123	162	16N	2E	2
116	SRMG 24	360361	4123	163	16N	2E	2
117	SRMG 25	360362	4123	164	16N	2E	2
118	SRMG 26	360363	4123	165	16N	2E	2
119	SRMG 27	360364	4123	166	16N	2E	2
120	SRMG 28	360365	4123	167	16N	2E	2
121	SRMG 29	360366	4123	168	16N	2E	2
122	SRMG 30	360367	4123	169	16N	2E	2
123	SRMG 31	360368	4123	170	16N	2E	2
124	SRMG 32	360369	4123	171	16N	2E	2
125	SRMG 33	360370	4123	172	16N	2E	2
126	SRMG 34	366714	4289	291	16N	2E	2
127	SRMG 35	360372	4123	174	16N	2E	2
128	SRMG 36	360373	4123	175	16N	2E	2
129	SRMG 37	360374	4123	176	16N	2E	2

RECEIVED
STATE OFFICE
AUG 15 PD 2:51

No.	Name of Claim	AMC Number	YCR Book	Page	Township	Range	Section(s)
130	SRMG 38	360375	4123	177	16N	2E	2
131	SRMG 39	360376	4123	178	16N	2E	1
132	SRMG 40	360377	4123	179	16N	2E	1
133	SRMG 41	360378	4123	180	16N	2E	1
134	SRMG 42	360379	4123	181	16N	2E	1
135	SRMG 43	360380	4123	182	16N	2E	1
136	SRMG 44	360381	4123	183	16N	2E	2
137	SRMG 45	360382	4123	184	16N	2E	2
138	SRMG 46	360383	4123	185	16N	2E	2
139	SRMG 47	360384	4123	186	16N	2E	2
140	SRMG 48	360385	4123	187	16N	2E	2
141	SRMG 49	360386	4123	188	16N	2E	1
142	SRMG 50	360387	4123	189	16N	2E	1
143	SRMG 51	360388	4123	190	16N	2E	1
144	SRMG 52	360389	4123	191	16N	2E	1
145	SRMG 53	360390	4123	192	16N	2E	1
146	SRMG 54	360391	4123	193	16N	2E	1
147	SRMG 55	360392	4289	292	16N	2E	2
148	SRMG 56	360393	4289	293	16N	2E	2
149	SRMG 57	360394	4289	294	16N	2E	2
150	SRMG 58	360395	4289	295	16N	2E	2
151	SRMG 59	360396	4289	296	16N	2E	2
152	SRMG 60	360397	4289	297	16N	2E	2
153	SRMG 61	360398	4289	298	16N	2E	2
154	Horseshoe #1	375160	4453	435	16N	2E	11
155	Horseshoe #2	375161	4453	436	16N	2E	11
156	Horseshoe #3	375162	4453	437	16N	2E	11, 12
157	Horseshoe #4	375163	4453	438	16N	2E	12
158	Horseshoe #5	375164	4453	440	16N	2E	12
159	Horseshoe #6	375165	4453	439	16N	2E	12
160	Horseshoe #7	375166	4453	441	16N	2E	12
161	Horseshoe #8	375167	4453	442	16N	2E	12
162	Horseshoe #9	375168	4453	443	16N	2E	12

RECEIVED
AUG 15 2:51 PM
FEE OFFICE

No.	Name of Claim	AMC Number	YCR Book	Page	Township	Range	Section(s)
163	Horseshoe #10	375169	4453	444	16N	2E	2, 11
164	Horseshoe #11	375170	4453	445	16N	2E	2, 11
165	Horseshoe #12	375171	4453	446	16N	2E	2, 11
166	Horseshoe #13	375172	4453	447	16N	2E	1, 2, 11, 12
167	Horseshoe #14	375173	4453	448	16N	2E	1, 12
168	Horseshoe #15	375174	4453	449	16N	2E	1, 12
169	Horseshoe #16	375175	4453	450	16N	2E	1, 12
170	Horseshoe #17	375176	4453	451	16N	2E	1, 12
171	Horseshoe #18	375177	4453	452	16N	2E	1, 12
172	Horseshoe #19	375178	4453	453	16N	2E	2
173	Horseshoe #20	375179	4453	454	16N	2E	2
174	Horseshoe #21	375180	4453	455	16N	2E	2
175	Horseshoe #22	375181	4453	456	16N	2E	2
176	Horseshoe #23	375182	4453	457	16N	2E	2
177	Horseshoe #24	375183	4453	458	16N	2E	2
178	Horseshoe #25	375184	4453	459	16N	2E	1
179	Horseshoe #26	375185	4453	460	16N	2E	1
180	Horseshoe #27	375186	4453	461	16N	2E	1
181	Horseshoe #28	375187	4453	462	16N	2E	1
182	Horseshoe #29	375188	4453	463	16N	2E	1
183	Horseshoe #30	375189	4453	464	16N	2E	1
184	Horseshoe #31	375190	4453	465	16N	2E	2
185	Horseshoe #32	375191	4453	466	16N	2E	2
186	Horseshoe #33	375192	4453	467	16N	2E	2
187	Horseshoe #34	375193	4453	468	16N	2E	2
188	Horseshoe #35	375194	4453	469	16N	2E	2
189	Horseshoe #36	375195	4453	470	16N	2E	2
190	Horseshoe #37	375196	4453	471	16N	2E	1, 2
191	Horseshoe #38	375197	4453	472	16N	2E	1
192	Horseshoe #39	375198	4453	473	16N	2E	1
193	Horseshoe #40	375199	4453	474	16N	2E	1
194	Horseshoe #41	375200	4453	475	16N	2E	1
195	Horseshoe #42	375201	4453	476	16N	2E	1

RECEIVED
AZ STATE OFFICE
JUN 15 2014
PHOENIX, ARIZONA

No.	Name of Claim	AMC Number	YCR Book	Page	Township	Range	Section(s)
196	Horseshoe #43	375202	4453	477	16N	2E	1
197	Horseshoe #44	375203	4453	478	16N	2E	2
198	Horseshoe #45	375204	4453	479	16N	2E	2
199	Horseshoe #46	375205	4453	480	16N	2E	2
200	Horseshoe #47	375206	4453	481	16N	2E	2
201	Horseshoe #48	375207	4453	482	16N	2E	2
202	Horseshoe #49	375208	4453	483	16N	2E	2
203	Horseshoe #50	375209	4453	484	16N	2E	1
204	Horseshoe #51	375210	4453	485	16N	2E	1
205	Horseshoe #52	375211	4453	486	16N	2E	1
206	Horseshoe #53	375212	4453	487	16N	2E	1
207	Horseshoe #54	375213	4453	488	16N	2E	1
208	Horseshoe #55	375214	4453	489	16N	2E	1
209	Horseshoe #56	375215	4453	490	16N	2E	1
210	Horseshoe #57	375216	4453	491	16N	2E	2
211	Horseshoe #58	375217	4453	492	16N	2E	2
212	Horseshoe #59	375218	4453	493	16N	2E	2
213	Horseshoe #60	375219	4453	494	16N	2E	1
214	Horseshoe #61	375220	4453	495	16N	2E	1
215	Horseshoe #62	375221	4453	496	16N	2E	1
216	Horseshoe #63	375222	4453	497	16N	2E	2
217	Horseshoe #64	375223	4453	498	16N	2E	2
218	Horseshoe #65	375224	4453	499	16N	2E	2
219	Horseshoe #66	375225	4453	500	16N	2E	1
220	Horseshoe #67	375226	4453	501	16N	2E	1
221	Horseshoe #68	375227	4453	502	16N	2E	1
222	Horseshoe #69	375228	4453	503	16N	2E	1

222 claims @ \$15.00 = \$3,330.00

RECEIVED
AZ STATE OFFICE
2014 AUG 15 P 2:51
PHOENIX, ARIZONA

Exhibit B1

2014-0025438 NOI Page: 1 of 9
06/03/2014 03:11:33 PM
Leslie M. Hoffman
OFFICIAL RECORDS OF YAVAPAI COUNTY \$14.00
PHOENIX CEMENT COMPANY

After recording, return to:
Phoenix Cement Company
Attn: Brian Langford
P.O. Box 428
Clarkdale, AZ 86324



Bureau of Land Management
Arizona State Office
One North Central Avenue
Suite 800
Phoenix, AZ 85004-4427

June 3, 2014

Hand Delivered

**NOTICE OF INTENT TO HOLD MINING CLAIMS AND PAYMENT OF BLM
ANNUAL MAINTENANCE FEE**

RE: Payment of Annual Claim Maintenance Fee

Dear Sir or Madam:

This will serve as notice that Salt River Pima-Maricopa Indian Community d.b.a. PHOENIX CEMENT COMPANY, whose current mailing address is: P.O. Box 428, Clarkdale, AZ 86324, intends to hold the mining claims described on Exhibit A attached hereto for the assessment year ending at 12 o'clock, noon, on September 1, 2015 by payment of the annual maintenance fee of \$140 per claim. Payment of such amount is made herewith for such assessment year for each of the claims, the name and BLM serial number with the book and page of recording of the location notice in the official records of Yavapai County, Arizona, of which is set forth on Exhibit A attached hereto and by this reference incorporated herein.


Brian L. Langford, authorized agent
Phoenix Cement Company

STATE OF ARIZONA }
COUNTY OF YAVAPAI } ss.

The forgoing instrument was acknowledged before me this 3rd day of June, 2014 by Brian L. Langford, agent of Phoenix Cement Company, for and on behalf of the company.

IN WITNESS WHEREOF, I hereunto set my hand and official seal.




Notary Public

My commission expires: Oct. 03, 2017

RECEIVED
LM AZ STATE OFFICE
2014 AUG 15 P 2:54

RECEIVED
LM AZ STATE OFFICE
2014 JUN -4 P 1:41
PHOENIX, ARIZONA

Exhibit B1

Exhibit A

Unpatented Mining Claims located in the Verde Mining District, Yavapai County, Arizona

No.	Name of Claim	AMC Number	YCR Book	Page	Township	Range	Section(s)
1	Pima No. 1	356227	3917	472	16N	2E	10
2	Pima No. 2	356228	3917	473	16N	3E	13
3	Pima No. 3	356229	3917	474	16N	2E	1
4	Pima No. 4	356230	3917	475	16N	2E	1
5	Pima No. 5	356231	3917	476	16N	2E	3
6	Pima No. 6	356232	3917	477	16N	2E	3
7	Pima No. 7	356233	3917	478	16N	2E	3
8	Pima No. 8	356234	3917	479	16N	2E	3
9	Pima No. 9	356235	3917	480	16N	2E	3
10	Pima No. 10	356236	3917	481	16N	2E	3
11	Pima No. 11	356237	3917	482	16N	2E	3
12	Pima No. 12	356238	3917	483	16N	2E	3
13	Pima No. 13	356239	3917	484	16N	2E	3
14	Pima No. 14	356240	3917	485	16N	2E	4
15	Pima No. 15	356241	3917	486	16N	2E	4
16	Pima No. 16	356242	3917	487	16N	2E	4
17	Pima No. 17	356243	3917	488	16N	2E	4
18	Pima No. 18	356244	3917	489	16N	2E	3
19	Pima No. 19	356245	3917	490	16N	2E	3
20	Pima No. 20	356246	3917	491	16N	2E	3
21	Pima No. 21	356247	3917	492	16N	2E	3
22	Pima No. 22	356248	3917	493	16N	2E	3
23	Pima No. 23	356249	3917	494	16N	2E	3
24	Pima No. 24	356250	3917	495	16N	2E	3
25	Pima No. 25	356251	3917	496	16N	2E	3
26	Pima No. 26	356252	3917	497	16N	2E	4
27	Pima No. 27	356253	3917	498	16N	2E	4
28	Pima No. 28	356254	3917	499	16N	2E	4
29	Pima No. 29	356255	3917	500	16N	2E	4
30	Pima No. 30	356256	3917	501	16N	2E	4

PHOENIX, ARIZONA

RECORDERS MEMO: LEGIBILITY
QUESTIONABLE FOR GOOD REPRODUCTION

2014 AUG 15 P 2:50

RECEIVED
M AZ STATE OFFICE

PHOENIX, ARIZONA

2014 JUN - 4 P 1:40

RECEIVED
M AZ STATE OFFICE

6/3/2014

Exhibit B1

No.	Name of Claim	AMC Number	YCR Book	Page	Township	Range	Section(s)
31	Pima No. 31	356257	3917	502	16N	2E	3
32	Pima No. 32	356258	3917	503	16N	2E	4
33	Pima No. 33	356259	3917	504	17N	2E	34
34	Pima No. 34	356260	3917	505	16N	2E	14
35	Pima No. 35	356261	3917	506	16N	2E	15
36	Pima No. 36	356262	3917	507	16N	2E	10
37	Pima No. 37	356263	3917	508	16N	2E	15
38	Pima No. 38	356264	3917	509	16N	2E	10
39	Pima No. 39	356265	3917	510	16N	2E	15
40	Pima No. 40	356266	3917	511	16N	2E	10
41	Pima No. 41	356267	3917	512	16N	2E	15
42	Pima No. 42	356268	3917	513	16N	2E	10
43	Pima No. 43	356269	3917	514	16N	2E	10
44	Pima No. 44	356270	3917	515	16N	2E	10
45	Pima No. 45	356271	3917	516	16N	2E	10
46	Pima No. 46	356272	3917	517	16N	2E	9
47	Pima No. 47	356273	3917	518	16N	2E	11
48	Salt River No. 1	356274	3917	519	16N	2E	14, 15
49	Salt River No. 2	356275	3917	520	16N	2E	10,11,14,15
50	Salt River No. 3	356276	3917	521	16N	2E	15
51	Salt River No. 4	356277	3917	522	16N	2E	10, 15
52	Salt River No. 5	356278	3917	523	16N	2E	15
53	Salt River No. 6	356279	3917	524	16N	2E	10,15
54	Salt River No. 7	356280	3917	525	16N	2E	15
55	Salt River No. 8	356281	3917	526	16N	2E	10, 15
56	Salt River No. 9	356282	3917	527	16N	2E	15
57	Salt River No. 10	356283	3917	528	16N	2E	10, 15
58	Salt River No. 11	356284	3917	529	16N	2E	9, 10
59	Salt River No. 12	356285	3917	530	16N	2E	9, 10
60	Salt River No. 13	356286	3917	531	16N	2E	9, 10
61	Salt River No. 14	356287	3917	532	16N	2E	9, 10
62	Salt River No. 15	356288	3917	533	16N	2E	9, 10
63	Salt River No. 15A	356289	3917	534	16N	2E	9, 10

PHOENIX, ARIZONA

PHOENIX, ARIZONA

2014 JUN -4 P 1:40

RECEIVED

PHOENIX, ARIZONA

RECORDERS MEMO: LEGIBILITY
QUESTIONABLE FOR GOOD REPRODUCTION

2014 AUG 15 P 2:50

RECEIVED
AZ STATE OFFICE

6/3/2014

Exhibit B1

No.	Name of Claim	AMC Number	YCR Book	Page	Township	Range	Section(s)
64	Salt River No. 17	356290	3917	535	16N	2E	3, 10
65	Salt River No. 18	356291	3917	536	16N	2E	3
66	Salt River No. 19	356292	3917	537	16N	2E	3, 10
67	Salt River No. 20	356293	3917	538	16N	2E	3
68	Salt River No. 21	356294	3917	539	16N	2E	3, 10
69	Salt River No. 22	356295	3917	540	16N	2E	3
70	Salt River No. 23	356296	3917	541	16N	2E	3, 10
71	Salt River No. 24	356297	3917	542	16N	2E	3
72	Salt River No. 25	356298	3917	543	16N	2E	3, 10
73	Salt River No. 26	356299	3917	544	16N	2E	3, 4
74	Salt River No. 27	356300	3917	545	16N	2E	3,4,9,10
75	Salt River No. 28	356301	3917	546	16N	2E	4
76	Salt River No. 29	356302	3917	547	16N	2E	4,9
77	Salt River No. 30	356303	3917	548	16N,17N	2E	3,35
78	Salt River No. 31	356304	3917	549	16N	2E	3
79	Salt River No. 32	356305	3917	550	16N, 17N	2E	3, 35
80	Salt River No. 33	356306	3917	551	16N	2E	3
81	Salt River No. 34	356307	3917	552	16N, 17N	2E	3, 35
82	Salt River No. 35	356308	3917	553	16N	2E	3
83	Salt River No. 36	356309	3917	554	16N, 17N	2E	3, 34, 35
84	Salt River No. 37	356310	3917	555	16N	2E	3
85	Salt River No. 38	356311	3917	556	16N, 17N	2E	3, 4, 34
86	Salt River No. 39	356312	3917	557	16N	2E	3,4
87	Salt River No. 40	356313	3917	558	16N, 17N	2E	3, 4, 34
88	Salt River No. 41	356314	3917	559	16N	2E	4
89	Salt River No. 42	356315	3917	560	16N, 17N	2E	4, 34
90	Salt River No. 43	356316	3917	561	16N	2E	4
91	Salt River No. 44	356317	3917	562	16N, 17N	2E	4, 34
92	Salt River No. 45	356318	3917	563	16N	2E	11
93	SRMG 1	360338	4123	140	16N	2E	11
94	SRMG 2	360339	4123	141	16N	2E	11
95	SRMG 3	360340	4123	142	16N	2E	11
96	SRMG 4	360341	4123	143	16N	2E	11

PHOENIX, ARIZONA

PHOENIX, ARIZONA

2014 JUN - 4 P 1:40

RECEIVED
AZ STATE OFFICERECORDERS MEMO: LEGIBILITY
QUESTIONABLE FOR GOOD REPRODUCTION

2014 AUG 15 P 2:50

RECEIVED
AZ STATE OFFICE

6/3/2014

Exhibit B1

No.	Name of Claim	AMC Number	YOR Book	Page	Township	Range	Section(s)
97	SRMG 5	360342	4123	144	16N	2E	12
98	SRMG 6	360343	4123	145	16N	2E	12
99	SRMG 7	360344	4123	146	16N	2E	12
100	SRMG 8	360345	4123	147	16N	2E	11
101	SRMG 9	360346	4123	148	16N	2E	11
102	SRMG 10	360347	4123	149	16N	2E	12
103	SRMG 11	360348	4123	150	16N	2E	12
104	SRMG 12	360349	4123	151	16N	2E	12
105	SRMG 13	360350	4123	152	16N	2E	2
106	SRMG 14	360351	4123	153	16N	2E	2
107	SRMG 15	360352	4123	154	16N	2E	2
108	SRMG 16	360353	4123	155	16N	2E	2
109	SRMG 17	360354	4123	156	16N	2E	2
110	SRMG 18	360355	4123	157	16N	2E	1
111	SRMG 19	360356	4123	158	16N	2E	1
112	SRMG 20	360357	4123	159	16N	2E	1
113	SRMG 21	360358	4123	160	16N	2E	1
114	SRMG 22	360359	4123	161	16N	2E	1
115	SRMG 23	360360	4123	162	16N	2E	2
116	SRMG 24	360361	4123	163	16N	2E	2
117	SRMG 25	360362	4123	164	16N	2E	2
118	SRMG 26	360363	4123	165	16N	2E	2
119	SRMG 27	360364	4123	166	16N	2E	2
120	SRMG 28	360365	4123	167	16N	2E	2
121	SRMG 29	360366	4123	168	16N	2E	1
122	SRMG 30	360367	4123	169	16N	2E	1
123	SRMG 31	360368	4123	170	16N	2E	1
124	SRMG 32	360369	4123	171	16N	2E	1
125	SRMG 33	360370	4123	172	16N	2E	1
126	SRMG 34	366714	4289	291	16N	2E	2
127	SRMG 35	360372	4123	174	16N	2E	2
128	SRMG 36	360373	4123	175	16N	2E	2
129	SRMG 37	360374	4123	176	16N	2E	2

RECORDERS MEMO: LEGIBILITY
QUESTIONABLE FOR GOOD REPRODUCTION

6/3/2014

PHOENIX, ARIZONA
2014 AUG 15 P 2:50

RECEIVED
AZ STATE OFFICE

RECEIVED
PHOENIX, ARIZONA
2014 JUN -14 P 1:40
AZ STATE OFFICE

Exhibit B1

No.	Name of Claim	AMC Number	YCR Book	Page	Township	Range	Section(s)
130	SRMG 38	360375	4123	177	16N	2E	2
131	SRMG 39	360376	4123	178	16N	2E	1
132	SRMG 40	360377	4123	179	16N	2E	1
133	SRMG 41	360378	4123	180	16N	2E	1
134	SRMG 42	360379	4123	181	16N	2E	1
135	SRMG 43	360380	4123	182	16N	2E	1
136	SRMG 44	360381	4123	183	16N	2E	2
137	SRMG 45	360382	4123	184	16N	2E	2
138	SRMG 46	360383	4123	185	16N	2E	2
139	SRMG 47	360384	4123	186	16N	2E	2
140	SRMG 48	360385	4123	187	16N	2E	2
141	SRMG 49	360386	4123	188	16N	2E	1
142	SRMG 50	360387	4123	189	16N	2E	1
143	SRMG 51	360388	4123	190	16N	2E	1
144	SRMG 52	360389	4123	191	16N	2E	1
145	SRMG 53	360390	4123	192	16N	2E	1
146	SRMG 54	360391	4123	193	16N	2E	1
147	SRMG 55	360392	4289	292	16N	2E	2
148	SRMG 56	360393	4289	293	16N	2E	2
149	SRMG 57	360394	4289	294	16N	2E	2
150	SRMG 58	360395	4289	295	16N	2E	1
151	SRMG 59	360396	4289	296	16N	2E	1
152	SRMG 60	360397	4289	297	16N	2E	1
153	SRMG 61	360398	4289	298	16N	2E	1
154	Horseshoe #1	375160	4453	435	16N	2E	11
155	Horseshoe #2	375161	4453	436	16N	2E	11
156	Horseshoe #3	375162	4453	437	16N	2E	11
157	Horseshoe #4	375163	4453	438	16N	2E	11
158	Horseshoe #5	375164	4453	440	16N	2E	11, 12
159	Horseshoe #6	375165	4453	439	16N	2E	12
160	Horseshoe #7	375166	4453	441	16N	2E	12
161	Horseshoe #8	375167	4453	442	16N	2E	12
162	Horseshoe #9	375168	4453	443	16N	2E	12

RECORDERS MEMO: LEGIBILITY
QUESTIONABLE FOR GOOD REPRODUCTION

2014 AUG 15 P 2:50

RECEIVED
M AZ STATE OFFICE

PHOENIX, ARIZONA

2014 JUN - 4 P 1:40

RECEIVED
M AZ STATE OFFICE

6/3/2014

Exhibit B1

No.	Name of Claim	AMC Number	YCR Book	Page	Township	Range	Section(s)
163	Horseshoe #10	375169	4453	444	16N	2E	2, 11
164	Horseshoe #11	375170	4453	445	16N	2E	2, 11
165	Horseshoe #12	375171	4453	446	16N	2E	2, 11
166	Horseshoe #13	375172	4453	447	16N	2E	1, 2, 11, 12
167	Horseshoe #14	375173	4453	448	16N	2E	1, 12
168	Horseshoe #15	375174	4453	449	16N	2E	1, 12
169	Horseshoe #16	375175	4453	450	16N	2E	1, 12
170	Horseshoe #17	375176	4453	451	16N	2E	1, 12
171	Horseshoe #18	375177	4453	452	16N	2E	1, 12
172	Horseshoe #19	375178	4453	453	16N	2E	2
173	Horseshoe #20	375179	4453	454	16N	2E	2
174	Horseshoe #21	375180	4453	455	16N	2E	2
175	Horseshoe #22	375181	4453	456	16N	2E	2
176	Horseshoe #23	375182	4453	457	16N	2E	2
177	Horseshoe #24	375183	4453	458	16N	2E	2
178	Horseshoe #25	375184	4453	459	16N	2E	1
179	Horseshoe #26	375185	4453	460	16N	2E	1
180	Horseshoe #27	375186	4453	461	16N	2E	1
181	Horseshoe #28	375187	4453	462	16N	2E	1
182	Horseshoe #29	375188	4453	463	16N	2E	1
183	Horseshoe #30	375189	4453	464	16N	2E	1
184	Horseshoe #31	375190	4453	465	16N	2E	2
185	Horseshoe #32	375191	4453	466	16N	2E	2
186	Horseshoe #33	375192	4453	467	16N	2E	2
187	Horseshoe #34	375193	4453	468	16N	2E	2
188	Horseshoe #35	375194	4453	469	16N	2E	2
189	Horseshoe #36	375195	4453	470	16N	2E	2
190	Horseshoe #37	375196	4453	471	16N	2E	1, 2
191	Horseshoe #38	375197	4453	472	16N	2E	1
192	Horseshoe #39	375198	4453	473	16N	2E	1
193	Horseshoe #40	375199	4453	474	16N	2E	1
194	Horseshoe #41	375200	4453	475	16N	2E	1
195	Horseshoe #42	375201	4453	476	16N	2E	1

RECORDERS MEMO: LEGIBILITY
QUESTIONABLE FOR GOOD REPRODUCTION

2014 JUN -4 P 1:39

RECEIVED
BLM AZ STATE OFFICE

PHOENIX, ARIZONA

2014 AUG 15 P 2:49

RECEIVED
M AZ STATE OFFICE

6/3/2014

Exhibit B1

No.	Name of Claim	AMC Number	YCR Book	Page	Township	Range	Section(s)
196	Horseshoe #43	375202	4453	477	16N	2E	1
197	Horseshoe #44	375203	4453	478	16N	2E	2
198	Horseshoe #45	375204	4453	479	16N	2E	2
199	Horseshoe #46	375205	4453	480	16N	2E	2
200	Horseshoe #47	375206	4453	481	16N	2E	2
201	Horseshoe #48	375207	4453	482	16N	2E	2
202	Horseshoe #49	375208	4453	483	16N	2E	2
203	Horseshoe #50	375209	4453	484	16N	2E	1
204	Horseshoe #51	375210	4453	485	16N	2E	1
205	Horseshoe #52	375211	4453	486	16N	2E	1
206	Horseshoe #53	375212	4453	487	16N	2E	1
207	Horseshoe #54	375213	4453	488	16N	2E	1
208	Horseshoe #55	375214	4453	489	16N	2E	1
209	Horseshoe #56	375215	4453	490	16N	2E	1
210	Horseshoe #57	375216	4453	491	16N	2E	2
211	Horseshoe #58	375217	4453	492	16N	2E	2
212	Horseshoe #59	375218	4453	493	16N	2E	2
213	Horseshoe #60	375219	4453	494	16N	2E	1
214	Horseshoe #61	375220	4453	495	16N	2E	1
215	Horseshoe #62	375221	4453	496	16N	2E	1
216	Horseshoe #63	375222	4453	497	16N	2E	2
217	Horseshoe #64	375223	4453	498	16N	2E	2
218	Horseshoe #65	375224	4453	499	16N	2E	2
219	Horseshoe #66	375225	4453	500	16N	2E	1
220	Horseshoe #67	375226	4453	501	16N	2E	1
221	Horseshoe #68	375227	4453	502	16N	2E	1
222	Horseshoe #69	375228	4453	503	16N	2E	1

222 claims @ \$140 = \$31,080.00

ADD'L NO. OF CLAIMS 222
 AMOUNT 3330.00
 RECEIPT NO. 3102856
 INIT. ERG

PHOENIX, ARIZONA

BLM-ASO

RECEIVED
 BLM AZ STATE OFFICE
 2014 JUN -4 P 1:39

NO. OF CLAIMS 222
 AMOUNT 31080.00
 RECEIPT NO. 3049229
 INIT. ERG

BLM-ASO

PHOENIX ARIZONA

2014 AUG 15 P 2:49

RECEIVED
 MAZ STATE OFFICE

6/3/2014

Receipt

Exhibit B1

United States Department of the Interior
Bureau of Land Management
LANDS/RECREATION & PLANNING
ONE N CENTRAL AVE
PHOENIX, AZ 85004 -2203
Phone: 602-417-9200

Receipt

No:

3049229

Transaction #: 3139954	
Date of Transaction: 06/04/2014	
CUSTOMER:	
	PHOENIX CEMENT CO PO BOX 428 CLARKDALE, AZ 86324-0428 US

LINE #	QTY	DESCRIPTION	REMARKS	UNIT PRICE	TOTAL
1	1.00	LOCATABLE MINERALS / MINING CLAIMS- NOT NEW-UNADJUD, ONE AUTH NO. ONLY / MINING CLAIM MONEY RECEIVED CASES: AMC356227/\$31080.00	2015 MAINT (222)	- n/a -	31080.00
TOTAL:					\$31,080.00

PAYMENT INFORMATION				
1	AMOUNT:	31080.00	POSTMARKED:	N/A
	TYPE:	CHECK	RECEIVED:	06/04/2014
	CHECK NO:	010428		
	NAME:	PHOENIX CEMENT CO 8800 E CHAPARRAL RD STE 155 SCOTTSDALE AZ 85250 US		

REMARKS

This receipt was generated by the automated BLM Collections and Billing System and is a paper representation of a portion of the official electronic record contained therein.

RECEIVED
N AZ STATE OFFICE
2014 AUG 15 P 2:49
PHOENIX, ARIZONA

RECEIVED
AZ STATE OFFICE

2014 AUG 15 P 2:49

Washington, DC 20003. Federal eRulemaking Portal: <http://www.regulations.gov>. Follow the instructions at this Web site.

FOR FURTHER INFORMATION CONTACT: Sonia Santillan at 202-912-7123, in the Solid Minerals Group as to program matters or the substance of the final rule or Jennifer Noe in the Division of Regulatory Affairs at 202-912-7442 for information relating to the rulemaking process generally. Persons who use a telecommunications device for the deaf (TDD) may call the Federal Information Relay Service (FIRS) at 1-800-877-8339, 24 hours a day, seven days a week to contact the above individuals.

SUPPLEMENTARY INFORMATION:

- I. Background
- II. Discussion of the Final Rule
- III. Procedural Matters

I. Background

The Mining Law of 1872 allows individuals and corporations to prospect for mineral deposits in public lands, and stake (or "locate") a claim on the deposits discovered. Historically, annual assessment work and related filings have been required by statute in order to maintain an unpatented mining claim or site. (30 U.S.C. 28-28e; 43 U.S.C. 1744(a) and (c)).

Beginning in fiscal year 1993, mining claimants have been required to pay an annual maintenance fee in lieu of performing annual assessment work and making annual filings. Mining claimants locating new claims or sites must also pay a one-time location fee. (30 U.S.C. 28f-28l).

This rule implements 30 U.S.C. 28j(c), which authorizes adjustments to the location and annual maintenance fees "to reflect changes in the Consumer Price Index published by the Bureau of Labor Statistics of the Department of Labor every 5 years after August 10, 1993, or more frequently if the Secretary determines an adjustment to be reasonable." Section 28j(c) also requires

that mining claimants be provided "notice of any adjustment made under this subsection not later than July 1 of any year in which the adjustment is made," and that any fee adjustment "shall begin to apply the first assessment year which begins after adjustment is made."

As enacted in 1993, the one-time location fee was \$25, and the annual maintenance fee was \$100 per mining claim or site. In 2004, the BLM increased the amount of the location and maintenance fees to \$30 and \$125 respectively, based on the change in the CPI from September 1, 1993, to December 31, 2003, 69 FR 40294 (July 1, 2004). Then in 2009, the BLM increased the amount of the location and maintenance fees to \$34 and \$140, respectively, based on the change in the CPI from December 31, 2003, to December 31, 2008, 74 FR 30959 (June 29, 2009). The BLM has promulgated other rules that have affected other aspects of the table of charges and fees at 43 CFR 3830.21, the regulation that is amended by this rule. For example, on July 27, 2012, the BLM published an interim final rule, 77 FR 44155 (July 27, 2012), that amended 43 CFR 3830.21 pursuant to a statutory amendment enacted in December of 2011, which changed the way the maintenance fee is calculated for unpatented placer mining claims.

The adjustments made in this rule are based upon the change in the CPI from December 31, 2008, to December 31, 2013, as reported by the Bureau of Labor Statistics in the CPI Detailed Report, Table 24C, Historical Chained Consumer Price Index for All Urban Consumers (C-CP-U): U.S. city average, all items (<http://www.bls.gov/cpi/cpid1312.pdf>). The calculated change is 9.96 percent from December 31, 2008, through December 31, 2013. A calculated value for the fees was obtained by inflating the location and maintenance fees established in the

DEPARTMENT OF THE INTERIOR

Bureau of Land Management

43 CFR Part 3830

[LLWO320000-L19900000.PP0000]

RIN 1004-AE35

Required Fees for Mining Claims or Sites

AGENCY: Bureau of Land Management, Interior.

ACTION: Final rule.

SUMMARY: The Bureau of Land Management (BLM) is issuing this final rule to make statutorily authorized adjustments to its location and maintenance fees for unpatented mining claims, mill sites, and tunnel sites. These adjustments reflect changes in the Consumer Price Index (CPI), which is published by the Bureau of Labor Statistics.

DATES: The final rule is effective June 30, 2014.

ADDRESSES: You may submit inquiries to: Mail: Director (630), Bureau of Land Management, U.S. Department of the Interior, 1849 C St. NW., Washington, DC 20240, Attention: 1004-AE27. Personal or messenger delivery: U.S. Department of the Interior, Bureau of Land Management, 20 M St. SE., Room 2134LM, Attention: Regulatory Affairs,

2009 rulemaking by 9.96 percent. The new location fee is \$37 for each mining claim or site. The new maintenance fee is \$155 for each lode mining claim, mill site, or tunnel site; and \$155 for each 20 acres or portion thereof for each placer mining claim. The new location fee is based on rounding the calculated value to the nearest \$1. The new maintenance fee is based on rounding the calculated value to the nearest \$5.

Mining claimants must pay the new location and maintenance fee for any mining claim or site located on or after September 1, 2014. Mining claimants must also pay the new maintenance fee for existing mining claims and sites to maintain those claims and sites, beginning with the 2015 assessment year. The maintenance fee for existing claims and sites is due on or before September 1, 2014. In accordance with 43 CFR 3834.23(d), mining claimants who have already submitted maintenance fee payments for the 2015 assessment year, or those who timely pay the 2015 assessment year maintenance fee based on the fee in effect immediately before the adjustment was made, will be given an opportunity to pay the additional amount without penalty upon notice from the BLM. The BLM will also give claimants the opportunity to cure deficient maintenance and location fee payments for new claims or sites located on or after September 1, 2014, and timely received on or before December 31, 2014. Failure to cure the payments within the time allowed will cause the affected mining claims or sites to be forfeited. After December 31, 2014, the full maintenance and location fee payments, based on the new amounts, are required at the time of recording along with the required processing fee.

II. Discussion of the Final Rule

Why the Rule Is Being Published on a Final Basis

The BLM is adopting this final rule solely to adjust the location and maintenance fee amounts in paragraphs (a) and (d) of section 43 CFR 3830.21. The BLM for good cause finds under 5 U.S.C. 553(b)(3)(B) that notice and an opportunity for public comment for this rule are unnecessary, and that this rule may properly take effect upon publication. The reason is that this rule implements a statutory requirement to adjust the location and annual maintenance fees at least every 5 years, and the last adjustment was made in 2009. The statute specifies the method of calculation of the fee adjustments and prescribes the form and manner of notice of the fee adjustment, and the

BLM has no discretion in implementing the statute. The BLM also determines under 5 U.S.C. 553(d) that there is good cause to place the rule into effect on the date of publication, because the adjustments made in the rule are explicitly authorized by statute.

Organization of the Final Rule

This final rule contains only the specific amendments necessary to conform to the requirements of the statute. The amendments appear as modifications of the fee transaction table at 43 CFR 3830.21 to change the amount of the location and annual maintenance fees required to be paid for each lode mining claim, mill site, or tunnel site, and for each 20 acres or portion thereof for each placer mining claim.

III. Procedural Matters

Executive Order 12866, Regulatory Planning and Review

In accordance with the criteria in Executive Order 12866, BLM has determined that this rule is not a significant regulatory action.

- The rule will not have an annual effect on the economy of \$100 million or more or adversely affect in a material way the economy, a sector of the economy, productivity, competition, jobs, the environment, public health or safety, or State, local, or tribal governments or communities. The fee adjustment does not change the substance of current mining claim administration within the BLM. The total amount of fees to be collected, including the effects of the adjustment, is estimated to be \$59 million annually, of which approximately \$5 million will be attributable to the adjustments made in this rule.

- This rule will not create inconsistencies with other agencies' actions. It does not change the relationships of the BLM to other agencies and their actions.

- This rule will not materially affect entitlements, grants, loan programs, or the rights and obligations of their recipients. The rule does not address any of these programs.

- This rule will not raise novel legal or policy issues because it makes no major substantive changes in the regulations. The Constitutionality of the location and maintenance fees has been challenged in the Federal courts. The courts have consistently upheld the fee legislation and implementing regulations.

Regulatory Flexibility Act

The BLM certifies that this rule will not have a significant economic effect

on a substantial number of small entities as defined under the Regulatory Flexibility Act (5 U.S.C. 601 *et seq.*) The rule will have a minor impact because the fees paid by small entities will be adjusted. Although the new fees will impact a substantial number of small entities, the fee increases do not represent a significant economic effect. A final Regulatory Flexibility Analysis is not required, and a Small Entity Compliance Guide is not required. For the purposes of this section a "small entity" is an individual, limited partnership, or small company, at "arm's length" from the control of any parent companies, with fewer than 500 employees or less than \$7 million in revenue. This definition is consistent with Small Business Administration regulations at 13 CFR 121.201.

Small Business Regulatory Enforcement Fairness Act

This rule is not a major rule under 5 U.S.C. 804(2), the Small Business Regulatory Enforcement Fairness Act. This rule:

- Will not have an annual effect on the economy of \$100 million or more. The revised regulation will not materially alter current BLM policy. The fee adjustments are authorized by statute. The total amount of fees collected, including the effects of the adjustment, is estimated to be \$59 million annually, of which \$5 million is attributable to the adjustments made in this rule.

- Will not cause a major increase in costs or prices for consumers, individual industries, Federal, State, or local government agencies, or geographic regions.

- Will not have significant adverse effects on competition, employment, investment, productivity, innovation, or the ability of U.S.-based enterprises to compete with foreign-based enterprises.

Unfunded Mandates Reform Act

In accordance with the Unfunded Mandates Reform Act (2 U.S.C. 1501 *et seq.*):

- This rule will not "significantly and uniquely" affect small governments. A Small Government Agency Plan is unnecessary.

- This rule will not produce a Federal mandate of \$100 million or greater in any year. It is not a "significant regulatory action" under the Unfunded Mandates Reform Act. The changes implemented in this rule do not require anything of any non-Federal governmental entity.

RECEIVED
MAZ STATE OFFICE
AUG 15 10:24 AM
OFFICE OF THE ATTORNEY GENERAL

Executive Order 12630, Takings

In accordance with Executive Order 12630, the BLM finds that the rule does not have takings implications. A takings implication assessment is not required. This rule does not substantially change BLM policy. Nothing in this rule constitutes a taking. The Federal courts have heard a number of suits challenging the imposition of the rental and maintenance fees as a taking of a right, or, alternatively, as an unconstitutional tax. The courts have upheld the fee legislation and the BLM regulations as a proper exercise of Congressional and Executive authorities.

Executive Order 13132, Federalism

The final rule will not have a substantial direct effect on the states, on the relationship between the national government and the states, or on the distribution of power and responsibilities among the various levels of government. Therefore, in accordance with Executive Order 13132, the BLM has determined that the final rule does not have sufficient Federalism implications to warrant preparation of a Federalism Assessment.

Executive Order 13175, Consultation and Coordination With Indian Tribal Governments

In accordance with Executive Order 13175, the BLM finds that the final rule does not include policies that have Tribal implications. Because this rule does not make significant substantive changes in the regulations and does not specifically involve Indian reservation lands (which are closed to the operation of the Mining Law), the BLM finds that the rule will have no implications for Indians, Indian Tribes, and Tribal governments.

Executive Order 12988, Civil Justice Reform

In accordance with Executive Order 12988, the BLM finds that the final rule does not unduly burden the judicial system, and therefore meets the requirements of sections 3(a) and 3(b)(2) of the Order. The BLM consulted with

the Department of the Interior's Office of the Solicitor during the drafting process.

Paperwork Reduction Act

The BLM has determined this final rule does not contain any new information collection requirements that the Office of Management and Budget (OMB) must approve under the Paperwork Reduction Act of 1995 (44 U.S.C. 3501 *et seq.*). The OMB has approved the information collection requirements in the regulations under OMB control number 1004-0114 that pertain to the payment of mining claim recordation and maintenance fees.

National Environmental Policy Act (NEPA)

This final rule does not constitute a major Federal action significantly affecting the quality of the human environment. A detailed statement under the National Environmental Policy Act of 1969 (NEPA) is not required because this rule is part of the routine administration of the fee legislation and is covered by a Departmental categorical exclusion provided for under 43 CFR 46.210(f). This rule will result in no new surface disturbing activities and therefore will have no effect on ecological or cultural resources. In promulgating this rule, the government is conducting routine and continuing government business of an administrative nature having limited context and intensity. Therefore, it is categorically excluded from environmental review under section 102(2)(C) of NEPA, pursuant to 43 CFR 46.205. The rule does not meet any of the extraordinary circumstances criteria for categorical exclusions listed at 43 CFR 46.215. Under Council on Environmental Quality regulations (40 CFR 1508.4) and the environmental policies and procedures of the Department, the term "categorical exclusion" means a category of actions which do not individually or cumulatively have a significant effect on the human environment and which have been found to have no such effect on procedures adopted by a Federal agency and for which, therefore, neither an environmental assessment nor an

environmental impact statement is required.

Executive Order 13211, Actions Concerning Regulations That Significantly Affect Energy Supply, Distribution, or Use

This rule is not a significant energy action. It will not have an adverse effect on energy supplies. To the extent that the rule affects the mining of energy minerals (i.e., uranium and other fissionable metals), the rule applies only a statutory adjustment of the mining claim location and maintenance fees that the BLM has been collecting for many years. It will not significantly change financial obligations of the mining industry.

Author

The principal author of this final rule is Sonia Santillan in the Solid Minerals Group assisted by the Division of Regulatory Affairs, Washington Office, BLM.

List of Subjects in 43 CFR Part 3830

Mineral royalties, Mines, Public lands—mineral resources, Reporting and recordkeeping requirements.

For the reasons stated in the preamble, the BLM amends 43 CFR part 3830 as follows:

PART 3830—LOCATING, RECORDING, AND MAINTAINING MINING CLAIMS OR SITES; GENERAL PROVISIONS

- 1. The authority citation for part 3830 continues to read as follows:

Authority: 18 U.S.C. 1001, 3571; 30 U.S.C. 22, 28, 28k, 242, 611; 31 U.S.C. 9701; 43 U.S.C. 2, 1201, 1212, 1457, 1474, 1740, 1744; 115 Stat. 414; Pub. L. No. 112-74, 125 Stat. 786.

Subpart D—BLM Service Charge and Fee Requirements

- 2. Amend § 3830.21 by revising paragraphs (a) and (d) of the table to read as follows:

§ 3830.21 What are the different types of service charges and fees?

* * * * *

Transaction	Amount due per mining claim or site	Waiver available
(a) Recording a mining claim or site location (part 3833).	<p>A total sum which includes:</p> <p>(1) The processing fee for notices of location found in the fee schedule § 3000.12 of this chapter;</p> <p>(2) A one-time \$37 location fee; and</p> <p>(3)(i) For lode claims, mill sites and tunnel sites, an initial \$155 maintenance fee; or</p> <p>(ii) For placer claims, an initial \$155 maintenance fee for each 20 acres the placer claim or portion thereof.</p>	<p>No.</p> <p>14 AUG 15 P 2:48</p> <p>RECEIVED AZ STATE OFFICE</p>

Transaction	Amount due per mining claim or site	Waiver available
(d) Maintaining a mining claim or site for one assessment year (part 3834).	(1) For lode claims, mill sites and tunnel sites, an annual maintenance fee of \$155 must be paid on or before September 1 each year. (2) For placer claims, a \$155 annual maintenance fee for each 20 acres of the placer claim or portion thereof must be paid on or before September 1 each year.	Yes. See part 3835.


Janice M. Schneider,
Assistant Secretary, Land and Minerals
Management.

[FR Doc. 2014-15259 Filed 6-27-14; 8:45 am]

BILLING CODE 4310-94-P

RECEIVED
M AZ STATE OFFICE
2014 AUG 15 P 2:48
PHOENIX, ARIZONA

United States Department of the Interior
Bureau of Land Management
 LANDS/RECREATION & PLANNING
 ONE N CENTRAL AVE
 PHOENIX, AZ 85004 -2203
 Phone: 602-417-9200



Receipt

No:

3102856

Transaction #: 3194429	
Date of Transaction: 08/15/2014	
CUSTOMER:	
PHOENIX CEMENT CO PO BOX 428 CLARKDALE, AZ 86324-0428 US	

LINE #	QTY	DESCRIPTION	REMARKS	UNIT PRICE	TOTAL
1	1.00	LOCATABLE MINERALS / MINING CLAIMS-NOT NEW-UNADJUD, ONE AUTH NO. ONLY / MINING CLAIM MONEY RECEIVED CASES: AMC356227/\$3330.00	ADDITIONAL MONIES (222)	- n/a -	3330.00
TOTAL:					\$3,330.00

PAYMENT INFORMATION			
1	AMOUNT:	3330.00	POSTMARKED: N/A
	TYPE:	CHECK	RECEIVED: 08/15/2014
	CHECK NO:	012018	
	NAME:	PHOENIX CEMENT CO 8800 E CHAPARRAL RD SUITE 155 SCOTTSDALE AZ 85250 US	

REMARKS

This receipt was generated by the automated BLM Collections and Billing System and is a paper representation of a portion of the official electronic record contained therein.

356227
360338
366714
375160

After recording, return to:
Phoenix Cement Company
Attn: Brian Langford
P.O. Box 428
Clarkdale, AZ 86324

Bureau of Land Management
Arizona State Office
One North Central Avenue
Suite 800
Phoenix, AZ 85004-4427

July 17, 2013

Hand Delivered


NO. OF CLAIMS 222
AMOUNT 31,080.
RECEIPT NO. 2835414
INIT. SC
** BLM-ASO**

**NOTICE OF INTENT TO HOLD MINING CLAIMS AND PAYMENT OF BLM
ANNUAL MAINTENANCE FEE**

RE: Payment of Annual Claim Maintenance Fee

Dear Sir or Madam:

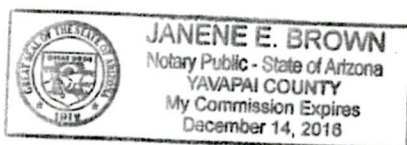
This will serve as notice that Salt River Pima-Maricopa Indian Community d.b.a. PHOENIX CEMENT COMPANY, whose current mailing address is: P.O. Box 428, Clarkdale, AZ 86324, intends to hold the mining claims described on Exhibit A attached hereto for the assessment year ending at 12 o'clock, noon, on September 1, 2014 by payment of the annual maintenance fee of \$140 per claim. Payment of such amount is made herewith for such assessment year for each of the claims, the name and BLM serial number with the book and page of recording of the location notice in the official records of Yavapai County, Arizona, of which is set forth on Exhibit A attached hereto and by this reference incorporated herein.



Brian L. Langford, authorized agent
Phoenix Cement Company

STATE OF ARIZONA }
COUNTY OF YAVAPAI } ss.

The forgoing instrument was acknowledged before me this 17th day of July, 2013 by Brian L. Langford, agent of Phoenix Cement Company, for and on behalf of the company.

IN WITNESS WHEREOF, I hereunto set my hand and official seal.




Notary Public

ENTERED IN COMPUTER
RE 8-19-13

RECEIVED
BLM AZ STATE OFFICE
2013 JUL 18 P 2:44
PHOENIX, ARIZONA

Exhibit A

Unpatented Mining Claims located in the Verde Mining District, Yavapai County, Arizona

No.	Name of Claim	AMC Number	YCR Book #	Page #	Township	Range	Section(s)
1	Pima No. 1	356227	3917	472	16N	2E	10
2	Pima No. 2	356228	3917	473	16N	3E	13
3	Pima No. 3	356229	3917	474	16N	2E	1
4	Pima No. 4	356230	3917	475	16N	2E	1
5	Pima No. 5	356231	3917	476	16N	2E	3
6	Pima No. 6	356232	3917	477	16N	2E	3
7	Pima No. 7	356233	3917	478	16N	2E	3
8	Pima No. 8	356234	3917	479	16N	2E	3
9	Pima No. 9	356235	3917	480	16N	2E	3
10	Pima No. 10	356236	3917	481	16N	2E	3
11	Pima No. 11	356237	3917	482	16N	2E	3
12	Pima No. 12	356238	3917	483	16N	2E	3
13	Pima No. 13	356239	3917	484	16N	2E	3
14	Pima No. 14	356240	3917	485	16N	2E	4
15	Pima No. 15	356241	3917	486	16N	2E	4
16	Pima No. 16	356242	3917	487	16N	2E	4
17	Pima No. 17	356243	3917	488	16N	2E	4
18	Pima No. 18	356244	3917	489	16N	2E	3
19	Pima No. 19	356245	3917	490	16N	2E	3
20	Pima No. 20	356246	3917	491	16N	2E	3
21	Pima No. 21	356247	3917	492	16N	2E	3
22	Pima No. 22	356248	3917	493	16N	2E	3
23	Pima No. 23	356249	3917	494	16N	2E	3
24	Pima No. 24	356250	3917	495	16N	2E	3
25	Pima No. 25	356251	3917	496	16N	2E	3
26	Pima No. 26	356252	3917	497	16N	2E	4
27	Pima No. 27	356253	3917	498	16N	2E	4
28	Pima No. 28	356254	3917	499	16N	2E	4
29	Pima No. 29	356255	3917	500	16N	2E	4
30	Pima No. 30	356256	3917	501	16N	2E	3
31	Pima No. 31	356257	3917	502	16N	2E	3
32	Pima No. 32	356258	3917	503	16N	2E	4
33	Pima No. 33	356259	3917	504	17N	2E	34
34	Pima No. 34	356260	3917	505	16N	2E	14
35	Pima No. 35	356261	3917	506	16N	2E	15
36	Pima No. 36	356262	3917	507	16N	2E	10
37	Pima No. 37	356263	3917	508	16N	2E	15

RECEIVED
PLM & STATE OFFICE
2013 JUL 18 P 2:44
MICHAEL, ARIZONA

No.	Name of Claim	AMC Number	YCR Book #	Page #	Township	Range	Section(s)
38	Pima No. 38	356264	3917	509	16N	2E	10
39	Pima No. 39	356265	3917	510	16N	2E	15
40	Pima No. 40	356266	3917	511	16N	2E	10
41	Pima No. 41	356267	3917	512	16N	2E	15
42	Pima No. 42	356268	3917	513	16N	2E	10
43	Pima No. 43	356269	3917	514	16N	2E	10
44	Pima No. 44	356270	3917	515	16N	2E	10
45	Pima No. 45	356271	3917	516	16N	2E	10
46	Pima No. 46	356272	3917	517	16N	2E	10
47	Pima No. 47	356273	3917	518	16N	2E	9
48	Salt River No. 1	356274	3917	519	16N	2E	11
49	Salt River No. 2	356275	3917	520	16N	2E	14, 15
50	Salt River No. 3	<u>356276</u>	3917	521	16N	2E	10,11,14,15
51	Salt River No. 4	356277	3917	522	16N	2E	15
52	Salt River No. 5	356278	3917	523	16N	2E	10, 15
53	Salt River No. 6	356279	3917	524	16N	2E	15
54	Salt River No. 7	356280	3917	525	16N	2E	10,15
55	Salt River No. 8	356281	3917	526	16N	2E	15
56	Salt River No. 9	356282	3917	527	16N	2E	10, 15
57	Salt River No. 10	356283	3917	528	16N	2E	15
58	Salt River No. 11	356284	3917	529	16N	2E	10, 15
59	Salt River No. 12	356285	3917	530	16N	2E	9, 10
60	Salt River No. 13	356286	3917	531	16N	2E	9, 10
61	Salt River No. 14	356287	3917	532	16N	2E	9, 10
62	Salt River No. 15	356288	3917	533	16N	2E	9, 10
63	Salt River No. 15A	356289	3917	534	16N	2E	9
64	Salt River No. 17	356290	3917	535	16N	2E	9
65	Salt River No. 18	356291	3917	536	16N	2E	3, 10
66	Salt River No. 19	356292	3917	537	16N	2E	3
67	Salt River No. 20	356293	3917	538	16N	2E	3, 10
68	Salt River No. 21	356294	3917	539	16N	2E	3
69	Salt River No. 22	356295	3917	540	16N	2E	3, 10
70	Salt River No. 23	356296	3917	541	16N	2E	3
71	Salt River No. 24	356297	3917	542	16N	2E	3, 10
72	Salt River No. 25	356298	3917	543	16N	2E	3
73	Salt River No. 26	356299	3917	544	16N	2E	3, 10
74	Salt River No. 27	356300	3917	545	16N	2E	3, 4
75	Salt River No. 28	356301	3917	546	16N	2E	3,4,9,10
76	Salt River No. 29	356302	3917	547	16N	2E	4
77	Salt River No. 30	356303	3917	548	16N,17N	2E	4,9
							3,35

RECEIVED
JAN 18 PM 2 44
OFFICE

No.	Name of Claim	AMC Number	YCR Book #	Page #	Township	Range	Section(s)
78	Salt River No. 31	356304	3917	549	16N	2E	3
79	Salt River No. 32	356305	3917	550	16N, 17N	2E	3, 35
80	Salt River No. 33	356306	3917	551	16N	2E	3
81	Salt River No. 34	356307	3917	552	16N, 17N	2E	3, 35
82	Salt River No. 35	356308	3917	553	16N	2E	3
83	Salt River No. 36	356309	3917	554	16N, 17N	2E	3, 34, 35
84	Salt River No. 37	356310	3917	555	16N	2E	3
85	Salt River No. 38	356311	3917	556	16N, 17N	2E	3, 4, 34
86	Salt River No. 39	356312	3917	557	16N	2E	3, 4
87	Salt River No. 40	356313	3917	558	16N, 17N	2E	3, 4, 34
88	Salt River No. 41	356314	3917	559	16N	2E	4
89	Salt River No. 42	356315	3917	560	16N, 17N	2E	4, 34
90	Salt River No. 43	356316	3917	561	16N	2E	4
91	Salt River No. 44	356317	3917	562	16N, 17N	2E	4, 34
92	Salt River No. 45	356318	3917	563	16N	2E	11
93	SRMG 1	360338	4123	140	16N	2E	11
94	SRMG 2	360339	4123	141	16N	2E	11
95	SRMG 3	360340	4123	142	16N	2E	11
96	SRMG 4	360341	4123	143	16N	2E	11
97	SRMG 5	360342	4123	144	16N	2E	12
98	SRMG 6	360343	4123	145	16N	2E	12
99	SRMG 7	360344	4123	146	16N	2E	12
100	SRMG 8	360345	4123	147	16N	2E	11
101	SRMG 9	360346	4123	148	16N	2E	11
102	SRMG 10	360347	4123	149	16N	2E	12
103	SRMG 11	360348	4123	150	16N	2E	12
104	SRMG 12	360349	4123	151	16N	2E	12
105	SRMG 13	360350	4123	152	16N	2E	2
106	SRMG 14	360351	4123	153	16N	2E	2
107	SRMG 15	360352	4123	154	16N	2E	2
108	SRMG 16	360353	4123	155	16N	2E	2
109	SRMG 17	360354	4123	156	16N	2E	2
110	SRMG 18	360355	4123	157	16N	2E	1
111	SRMG 19	360356	4123	158	16N	2E	1
112	SRMG 20	360357	4123	159	16N	2E	1
113	SRMG 21	360358	4123	160	16N	2E	1
114	SRMG 22	360359	4123	161	16N	2E	1
115	SRMG 23	360360	4123	162	16N	2E	2
116	SRMG 24	360361	4123	163	16N	2E	2
117	SRMG 25	360362	4123	164	16N	2E	2

2023-10-10 10:20:00
 2023-10-10 10:20:00
 2023-10-10 10:20:00

No.	Name of Claim	AMC Number	YCR Book #	Page #	Township	Range	Section(s)
118	SRMG 26	360363	4123	165	16N	2E	2
119	SRMG 27	360364	4123	166	16N	2E	2
120	SRMG 28	360365	4123	167	16N	2E	2
121	SRMG 29	360366	4123	168	16N	2E	1
122	SRMG 30	360367	4123	169	16N	2E	1
123	SRMG 31	360368	4123	170	16N	2E	1
124	SRMG 32	360369	4123	171	16N	2E	1
125	SRMG 33	360370	4123	172	16N	2E	1
126	SRMG 34	366714	4289	291	16N	2E	2
127	SRMG 35	360372	4123	174	16N	2E	2
128	SRMG 36	360373	4123	175	16N	2E	2
129	SRMG 37	360374	4123	176	16N	2E	2
130	SRMG 38	360375	4123	177	16N	2E	2
131	SRMG 39	360376	4123	178	16N	2E	1
132	SRMG 40	360377	4123	179	16N	2E	1
133	SRMG 41	360378	4123	180	16N	2E	1
134	SRMG 42	360379	4123	181	16N	2E	1
135	SRMG 43	360380	4123	182	16N	2E	1
136	SRMG 44	360381	4123	183	16N	2E	2
137	SRMG 45	360382	4123	184	16N	2E	2
138	SRMG 46	360383	4123	185	16N	2E	2
139	SRMG 47	360384	4123	186	16N	2E	2
140	SRMG 48	360385	4123	187	16N	2E	2
141	SRMG 49	360386	4123	188	16N	2E	1
142	SRMG 50	360387	4123	189	16N	2E	1
143	SRMG 51	360388	4123	190	16N	2E	1
144	SRMG 52	360389	4123	191	16N	2E	1
145	SRMG 53	360390	4123	192	16N	2E	1
146	SRMG 54	360391	4123	193	16N	2E	1
147	SRMG 55	360392	4289	292	16N	2E	2
148	SRMG 56	360393	4289	293	16N	2E	2
149	SRMG 57	360394	4289	294	16N	2E	2
150	SRMG 58	360395	4289	295	16N	2E	1
151	SRMG 59	360396	4289	296	16N	2E	1
152	SRMG 60	360397	4289	297	16N	2E	1
153	SRMG 61	360398	4289	298	16N	2E	1
154	Horseshoe #1	375160	4453	435	16N	2E	11
155	Horseshoe #2	375161	4453	436	16N	2E	11
156	Horseshoe #3	375162	4453	437	16N	2E	11
157	Horseshoe #4	375163	4453	438	16N	2E	11

No.	Name of Claim	AMC Number	YCR Book #	Page #	Township	Range	Section(s)
158	Horseshoe #5	375164	4453	440	16N	2E	11, 12
159	Horseshoe #6	375165	4453	439	16N	2E	12
160	Horseshoe #7	375166	4453	441	16N	2E	12
161	Horseshoe #8	375167	4453	442	16N	2E	12
162	Horseshoe #9	375168	4453	443	16N	2E	12
163	Horseshoe #10	375169	4453	444	16N	2E	2, 11
164	Horseshoe #11	375170	4453	445	16N	2E	2, 11
165	Horseshoe #12	375171	4453	446	16N	2E	2, 11
166	Horseshoe #13	375172	4453	447	16N	2E	1, 2, 11, 12
167	Horseshoe #14	375173	4453	448	16N	2E	1, 12
168	Horseshoe #15	375174	4453	449	16N	2E	1, 12
169	Horseshoe #16	375175	4453	450	16N	2E	1, 12
170	Horseshoe #17	375176	4453	451	16N	2E	1, 12
171	Horseshoe #18	375177	4453	452	16N	2E	1, 12
172	Horseshoe #19	375178	4453	453	16N	2E	2
173	Horseshoe #20	375179	4453	454	16N	2E	2
174	Horseshoe #21	375180	4453	455	16N	2E	2
175	Horseshoe #22	375181	4453	456	16N	2E	2
176	Horseshoe #23	375182	4453	457	16N	2E	2
177	Horseshoe #24	375183	4453	458	16N	2E	2
178	Horseshoe #25	375184	4453	459	16N	2E	1
179	Horseshoe #26	375185	4453	460	16N	2E	1
180	Horseshoe #27	375186	4453	461	16N	2E	1
181	Horseshoe #28	375187	4453	462	16N	2E	1
182	Horseshoe #29	375188	4453	463	16N	2E	1
183	Horseshoe #30	375189	4453	464	16N	2E	1
184	Horseshoe #31	375190	4453	465	16N	2E	2
185	Horseshoe #32	375191	4453	466	16N	2E	2
186	Horseshoe #33	375192	4453	467	16N	2E	2
187	Horseshoe #34	375193	4453	468	16N	2E	2
188	Horseshoe #35	375194	4453	469	16N	2E	2
189	Horseshoe #36	375195	4453	470	16N	2E	2
190	Horseshoe #37	375196	4453	471	16N	2E	1, 2
191	Horseshoe #38	375197	4453	472	16N	2E	1
192	Horseshoe #39	375198	4453	473	16N	2E	1
193	Horseshoe #40	375199	4453	474	16N	2E	1
194	Horseshoe #41	375200	4453	475	16N	2E	1
195	Horseshoe #42	375201	4453	476	16N	2E	1
196	Horseshoe #43	375202	4453	477	16N	2E	1
197	Horseshoe #44	375203	4453	478	16N	2E	2

RECEIVED
 JUN 10 10 11 AM '08
 U.S. DEPT. OF THE INTERIOR
 BUREAU OF LAND MANAGEMENT

No.	Name of Claim	AMC Number	YCR Book #	Page #	Township	Range	Section(s)
198	Horseshoe #45	375204	4453	479	16N	2E	2
199	Horseshoe #46	375205	4453	480	16N	2E	2
200	Horseshoe #47	375206	4453	481	16N	2E	2
201	Horseshoe #48	375207	4453	482	16N	2E	2
202	Horseshoe #49	375208	4453	483	16N	2E	2
203	Horseshoe #50	375209	4453	484	16N	2E	2
204	Horseshoe #51	375210	4453	485	16N	2E	1
205	Horseshoe #52	375211	4453	486	16N	2E	1
206	Horseshoe #53	375212	4453	487	16N	2E	1
207	Horseshoe #54	375213	4453	488	16N	2E	1
208	Horseshoe #55	375214	4453	489	16N	2E	1
209	Horseshoe #56	375215	4453	490	16N	2E	1
210	Horseshoe #57	375216	4453	491	16N	2E	1
211	Horseshoe #58	375217	4453	492	16N	2E	2
212	Horseshoe #59	375218	4453	493	16N	2E	2
213	Horseshoe #60	375219	4453	494	16N	2E	2
214	Horseshoe #61	375220	4453	495	16N	2E	1
215	Horseshoe #62	375221	4453	496	16N	2E	1
216	Horseshoe #63	375222	4453	497	16N	2E	1
217	Horseshoe #64	375223	4453	498	16N	2E	2
218	Horseshoe #65	375224	4453	499	16N	2E	2
219	Horseshoe #66	375225	4453	500	16N	2E	2
220	Horseshoe #67	375226	4453	501	16N	2E	1
221	Horseshoe #68	375227	4453	502	16N	2E	1
222	Horseshoe #69	375228	4453	503	16N	2E	1

222 claims @ \$140 = \$31,080.00

RECEIVED
MAY 19 1994
COUNTY CLERK

United States Department of the Interior
Bureau of Land Management
 LANDS/RECREATION & PLANNING
 ONE N CENTRAL AVE
 PHOENIX, AZ 85004 -2203
 Phone: 602-417-9200

Receipt

No: 2835414

Transaction #: 2920917

Date of Transaction: 07/18/2013

CUSTOMER:

PHOENIX CEMENT CO
 PO BOX 428
 CLARKDALE, AZ 86324-0428 US

LINE #	QTY	DESCRIPTION	REMARKS	UNIT PRICE	TOTAL
1	1.00	LOCATABLE MINERALS / MINING CLAIMS- NOT NEW-UNADJUD, ONE AUTH NO. ONLY / MINING CLAIM MONEY RECEIVED CASES: AMC356227/\$31080.00	NOI (222) 2013	- n/a -	31080.00
TOTAL:					\$31,080.00

PAYMENT INFORMATION			
1	AMOUNT:	31080.00	POSTMARKED: N/A
	TYPE:	CHECK	RECEIVED: 07/18/2013
	CHECK NO:	003992	
	NAME:	PHOENIX CEMENT CO PO BOX 428 CLARKDALE AZ 86324-0428 US	

REMARKS

This receipt was generated by the automated BLM Collections and Billing System and is a paper representation of a portion of the official electronic record contained therein.

July 26, 2011

After recording, return to:
Phoenix Cement Company
Attn: Brian Langford
P.O. Box 428
Clarkdale, AZ 86324

AMC 356227
AMC 360338
AMC 366714
AMC 375160

Bureau of Land Management
Arizona State Office
One North Central Avenue
Suite 800
Phoenix, AZ 85004-4427

NO. OF CLAIMS 222
AMOUNT 31080
RECEIPT NO. 3402298
INIT. SC


**** BLM-ASO ****

**NOTICE OF INTENT TO HOLD MINING CLAIMS AND PAYMENT
OF BLM MAINTENANCE FEE**

RE: Payment of Annual Claim Maintenance Fee

Dear Sir or Madam:

This will serve as notice that Salt River Pima-Maricopa Indian Community d.b.a. PHOENIX CEMENT COMPANY, whose current mailing address is: P.O. Box 428, Clarkdale, AZ 86324, intends to hold the mining claims described on Exhibit A attached hereto for the assessment year ending at 12 o'clock, noon, on September 1, 2012 by payment of the annual maintenance fee of \$140 per claim. Payment of such amount is made herewith for such assessment year for each of the claims, the name and BLM serial number with the book and page of recording of the location notice in the official records of Yavapai County, Arizona, of which is set forth on Exhibit A attached hereto and by this reference incorporated herein.


Brian L. Langford for
Phoenix Cement Company

AUG 22 2011 *cm*

RECEIVED
BLM ARIZONA
2011 AUG 11 AM 10:38

Numerical Sequence	Name of Claim	AMC Number	Book #	Page #	Township	Range	Section(s)
91	Salt River No. 44	356317	3917	562	16N, 17N	2E	4, 34
92	Salt River No. 45	356318	3917	563	16N	2E	11
93	SRMG 1	360338	4123	140	16N	2E	11
94	SRMG 2	360339	4123	141	16N	2E	11
95	SRMG 3	360340	4123	142	16N	2E	11
96	SRMG 4	360341	4123	143	16N	2E	11
97	SRMG 5	360342	4123	144	16N	2E	12
98	SRMG 6	360343	4123	145	16N	2E	12
99	SRMG 7	360344	4123	146	16N	2E	12
100 ~	SRMG 8	360345	4123	147	16N	2E	11
101	SRMG 9	360346	4123	148	16N	2E	11
102	SRMG 10	360347	4123	149	16N	2E	12
103	SRMG 11	360348	4123	150	16N	2E	12
104	SRMG 12	360349	4123	151	16N	2E	12
105	SRMG 13	360350	4123	152	16N	2E	2
106	SRMG 14	360351	4123	153	16N	2E	2
107	SRMG 15	360352	4123	154	16N	2E	2
108	SRMG 16	360353	4123	155	16N	2E	2
109	SRMG 17	360354	4123	156	16N	2E	2
110 ~	SRMG 18	360355	4123	157	16N	2E	1
111	SRMG 19	360356	4123	158	16N	2E	1
112	SRMG 20	360357	4123	159	16N	2E	1
113	SRMG 21	360358	4123	160	16N	2E	1
114	SRMG 22	360359	4123	161	16N	2E	1
115	SRMG 23	360360	4123	162	16N	2E	2
116	SRMG 24	360361	4123	163	16N	2E	2
117	SRMG 25	360362	4123	164	16N	2E	2
118	SRMG 26	360363	4123	165	16N	2E	2
119	SRMG 27	360364	4123	166	16N	2E	2
120 ~	SRMG 28	360365	4123	167	16N	2E	2
121	SRMG 29	360366	4123	168	16N	2E	1
122	SRMG 30	360367	4123	169	16N	2E	1
123	SRMG 31	360368	4123	170	16N	2E	1
124	SRMG 32	360369	4123	171	16N	2E	1
125	SRMG 33	360370	4123	172	16N	2E	1
126	SRMG 34	366714	4289	291	16N	2E	2
127	SRMG 35	360372	4123	174	16N	2E	2
128	SRMG 36	360373	4123	175	16N	2E	2
129	SRMG 37	360374	4123	176	16N	2E	2
130 ~	SRMG 38	360375	4123	177	16N	2E	2
131	SRMG 39	360376	4123	178	16N	2E	1
132	SRMG 40	360377	4123	179	16N	2E	1
133	SRMG 41	360378	4123	180	16N	2E	1
134	SRMG 42	360379	4123	181	16N	2E	1
135	SRMG 43	360380	4123	182	16N	2E	1
136	SRMG 44	360381	4123	183	16N	2E	2
137	SRMG 45	360382	4123	184	16N	2E	2

Numerical Sequence	Name of Claim	AMC Number	Book #	Page #	Township	Range	Section(s)
138	SRMG 46	360383	4123	185	16N	2E	2
139	SRMG 47	360384	4123	186	16N	2E	2
140	SRMG 48	360385	4123	187	16N	2E	2
141	SRMG 49	360386	4123	188	16N	2E	1
142	SRMG 50	360387	4123	189	16N	2E	1
143	SRMG 51	360388	4123	190	16N	2E	1
144	SRMG 52	360389	4123	191	16N	2E	1
145	SRMG 53	360390	4123	192	16N	2E	1
146	SRMG 54	360391	4123	193	16N	2E	1
147	SRMG 55	360392	4289	292	16N	2E	2
148	SRMG 56	360393	4289	293	16N	2E	2
149	SRMG 57	360394	4289	294	16N	2E	2
150	SRMG 58	360395	4289	295	16N	2E	1
151	SRMG 59	360396	4289	296	16N	2E	1
152	SRMG 60	360397	4289	297	16N	2E	1
153	SRMG 61	360398	4289	298	16N	2E	1
154	Horseshoe #1	375160	4453	435	16N	2E	11
155	Horseshoe #2	375161	4453	436	16N	2E	11
156	Horseshoe #3	375162	4453	437	16N	2E	11
157	Horseshoe #4	375163	4453	438	16N	2E	11
158	Horseshoe #5	375164	4453	440	16N	2E	11, 12
159	Horseshoe #6	375165	4453	439	16N	2E	12
160	Horseshoe #7	375166	4453	441	16N	2E	12
161	Horseshoe #8	375167	4453	442	16N	2E	12
162	Horseshoe #9	375168	4453	443	16N	2E	12
163	Horseshoe #10	375169	4453	444	16N	2E	2, 11
164	Horseshoe #11	375170	4453	445	16N	2E	2, 11
165	Horseshoe #12	375171	4453	446	16N	2E	2, 11
166	Horseshoe #13	375172	4453	447	16N	2E	1, 2, 11, 12
167	Horseshoe #14	375173	4453	448	16N	2E	1, 12
168	Horseshoe #15	375174	4453	449	16N	2E	1, 12
169	Horseshoe #16	375175	4453	450	16N	2E	1, 12
170	Horseshoe #17	375176	4453	451	16N	2E	1, 12
171	Horseshoe #18	375177	4453	452	16N	2E	1, 12
172	Horseshoe #19	375178	4453	453	16N	2E	2
173	Horseshoe #20	375179	4453	454	16N	2E	2
174	Horseshoe #21	375180	4453	455	16N	2E	2
175	Horseshoe #22	375181	4453	456	16N	2E	2
176	Horseshoe #23	375182	4453	457	16N	2E	2
177	Horseshoe #24	375183	4453	458	16N	2E	2
178	Horseshoe #25	375184	4453	459	16N	2E	1
179	Horseshoe #26	375185	4453	460	16N	2E	1
180	Horseshoe #27	375186	4453	461	16N	2E	1
181	Horseshoe #28	375187	4453	462	16N	2E	1
182	Horseshoe #29	375188	4453	463	16N	2E	1
183	Horseshoe #30	375189	4453	464	16N	2E	1
184	Horseshoe #31	375190	4453	465	16N	2E	2

Numerical Sequence	Name of Claim	AMC Number	Book #	Page #	Township	Range	Section(s)
185	Horseshoe #32	375191	4453	466	16N	2E	2
186	Horseshoe #33	375192	4453	467	16N	2E	2
187	Horseshoe #34	375193	4453	468	16N	2E	2
188	Horseshoe #35	375194	4453	469	16N	2E	2
189	Horseshoe #36	375195	4453	470	16N	2E	2
190	Horseshoe #37	375196	4453	471	16N	2E	1, 2
191	Horseshoe #38	375197	4453	472	16N	2E	1
192	Horseshoe #39	375198	4453	473	16N	2E	1
193	Horseshoe #40	375199	4453	474	16N	2E	1
194 —	Horseshoe #41	375200	4453	475	16N	2E	1
195	Horseshoe #42	375201	4453	476	16N	2E	1
196	Horseshoe #43	375202	4453	477	16N	2E	1
197	Horseshoe #44	375203	4453	478	16N	2E	2
198	Horseshoe #45	375204	4453	479	16N	2E	2
199	Horseshoe #46	375205	4453	480	16N	2E	2
200	Horseshoe #47	375206	4453	481	16N	2E	2
201	Horseshoe #48	375207	4453	482	16N	2E	2
202	Horseshoe #49	375208	4453	483	16N	2E	2
203	Horseshoe #50	375209	4453	484	16N	2E	1
204 —	Horseshoe #51	375210	4453	485	16N	2E	1
205	Horseshoe #52	375211	4453	486	16N	2E	1
206	Horseshoe #53	375212	4453	487	16N	2E	1
207	Horseshoe #54	375213	4453	488	16N	2E	1
208	Horseshoe #55	375214	4453	489	16N	2E	1
209	Horseshoe #56	375215	4453	490	16N	2E	1
210	Horseshoe #57	375216	4453	491	16N	2E	2
211	Horseshoe #58	375217	4453	492	16N	2E	2
212	Horseshoe #59	375218	4453	493	16N	2E	2
213	Horseshoe #60	375219	4453	494	16N	2E	1
214 —	Horseshoe #61	375220	4453	495	16N	2E	1
215	Horseshoe #62	375221	4453	496	16N	2E	1
216	Horseshoe #63	375222	4453	497	16N	2E	2
217	Horseshoe #64	375223	4453	498	16N	2E	2
218	Horseshoe #65	375224	4453	499	16N	2E	2
219	Horseshoe #66	375225	4453	500	16N	2E	1
220	Horseshoe #67	375226	4453	501	16N	2E	1
221	Horseshoe #68	375227	4453	502	16N	2E	1
222	Horseshoe #69	375228	4453	503	16N	2E	1

RECEIVED
 2011 AUG 11 10:28
 2011 AUG 11 10:28

3/3/11

United States Department of the Interior
Bureau of Land Management
LANDS/RECREATION & PLANNING
ONE N CENTRAL AVE
PHOENIX, AZ 85004 -2203
Phone: 602-417-9200

Receipt

No: 2402298

Transaction #: 2477521

Date of Transaction: 08/11/2011

CUSTOMER:

PHOENIX CEMENT CO
PO BOX 428
CLARKDALE, AZ 86324-0428 US

LINE #	QTY	DESCRIPTION	REMARKS	UNIT PRICE	TOTAL
1	1.00	LOCATABLE MINERALS / MINING CLAIMS-NOT NEW-UNADJUD, ONE AUTH NO. ONLY / MINING CLAIM MONEY RECEIVED CASES: AMC356227/\$31080.00	MAINT (222) 2012	- n/a -	31080.00
TOTAL:					\$31,080.00

PAYMENT INFORMATION			
1	AMOUNT:	31080.00	POSTMARKED: N/A
	TYPE:	CHECK	RECEIVED: 08/11/2011
	CHECK NO:	096871	
	NAME:	PHOENIX CEMENT CO PO BOX 428 CLARKDALE AZ 86324-0428 US	

REMARKS

This receipt was generated by the automated BLM Collections and Billing System and is a paper representation of a portion of the official electronic record contained therein.

of the official electronic record contained therein.

AMC 87712
207543
260521
263074
272753
355391
356227
360338
366714
375160

ENTERED INTO COMPUTER
SEP 08 2010 ml

August 10, 2010

After recording, return to:
Phoenix Cement Company
Attn: Brian Langford
P.O. Box 428
Clarkdale, AZ 86324


Bureau of Land Management
Arizona State Office
One North Central Avenue
Suite 800
Phoenix, AZ 85004-4427

**NOTICE OF INTENT TO HOLD MINING CLAIMS AND PAYMENT
OF BLM MAINTENANCE FEE**

RE: Payment of Annual Claim Maintenance Fee

Dear Sir or Madam:

This will serve as notice that Salt River Pima-Maricopa Indian Community d.b.a. PHOENIX CEMENT COMPANY, whose current mailing address is: P.O. Box 428, Clarkdale, AZ 86324, intends to hold the mining claims described on Exhibit A attached hereto for the assessment year ending at 12 o'clock, noon, on September 1, 2011 by payment of the annual maintenance fee of \$140 per claim. Payment of such amount is made herewith for such assessment year for each of the claims, the name and BLM serial number with the book and page of recording of the location notice in the official records of Yavapai County, Arizona, of which is set forth on Exhibit A attached hereto and by this reference incorporated herein. The mining claims described on Exhibit B are associated with patent application A-22975 and therefore exempt from rental fees per 43 CFR Parts 3730, et al.


Brian L. Langford for
Phoenix Cement Company

RECEIVED
BLM AZ STATE OFFICE
2010 AUG 24 P 1:53
PHOENIX, ARIZONA

NO. OF CLAIMS 65
AMOUNT \$9,100.00
RECEIPT NO. 2198420
INIT. 01.01.

**** BLM-ASO ****

Exhibit A
Unpatented Mining Claims located in Yavapai County, Arizona

Numerical Sequence	Name of Claim	AMC Number	Yavapai County, AZ Recorder's Book #	Page #
1	Libby 1B	207544	1570	700,701
2	Libby 1C	207545	1570	702,703
3	Libby 1D	207546	1570	704,705
4	Libby 1E	207547	1570	706,707
5	Libby 1F	207548	1570	708,709
6	Libby 2E	207554	1570	664,665
7	Libby 2F	207555	1570	666,667
8	Gypsum Heart A	207561	1570	678,679
9	Gypsum Heart B	207562	1570	680,681
10	Gypsum Heart C	207563	1570	682,683
11	Gypsum Heart 2A	207564	1570	692,693
12	Gypsum Heart 4B	207571	1570	720,721
13	Gypsum Heart 4C	207572	1570	722,723
14	Gypsum Heart 4D	207573	1570	724,725
15	Mormon Flat A	207598	1570	756,757
16	Troy D	207611	1570	776,777
17	Verde Star 8C	272763	1959	920
18	Verde Star 8D	272764	1959	922
19	Verde Star 8E	272765	1959	924
20	Verde Star 10A	272767	1959	928
21	Verde Star 10B	272768	1959	930
22	Verde Star 10C	272769	1959	932
23	Verde Star 10D	272770	1959	934
24	Verde Star 10E	272771	1959	936
25	Verde Star 10F	272772	1959	938
26	Verde Star 10G	272773	1959	940
27	Verde Star 10H	272774	1959	942
28	Verde Star 13A	272783	1959	963
29	Verde Star 13B	272784	1959	962
30	Verde Star 13D	272786	1959	966
31	Verde Star 13F	272788	1959	970
32	Verde Star 13H	272790	1959	974
33	Billy H	87732	260	74
34	Billy I	87733	260	75
35	Billy R	87736	260	84
36	Billy S	87737	260	85
37	Billy Fraction	87739	260	92
38	GH Mill Site 1	260521	1866	275,276
39	GH Mill Site 2	260522	1866	277,278

PHOENIX, ARIZONA

RECEIVED
2010 AUG 26 PM 1:53
OFFICE
OF THE
CLERK
OF THE
SUPERIOR
COURT
YAVAPAI COUNTY
ARIZONA

Numerical Sequence	Name of Claim	AMC Number	Yavapai County, AZ Recorder's Book #	Page #
40	GH Mill Site 3	260523	1866	279,280
41	GH Mill Site 4	260524	1866	281,282
42	GH Mill Site 11	260531	1866	295,296
43	GH Mill Site 12	260532	1866	297,298
44	GH Mill Site 14	260534	1866	301,302
45	GH Mill Site 15	263074	1881	550,551
46	GH Mill Site 16	263075	1881	548,549
47	Smiths Well 1	355391	3813	547
48	Smiths Well 2	355392	3813	548
49	Smiths Well 3	355393	3813	549
50	Smiths Well 4	355394	3813	550
51	Smiths Well 5	355395	3813	551
52	Smiths Well 6	355396	3813	552
53	Smiths Well 7	355397	3813	553
54	Smiths Well 8	355398	3813	554
55	Smiths Well 9	355399	3813	555
56	Smiths Well 10	355400	3813	556
57	Smiths Well 11	355401	3813	213
58	Smiths Well 12	355402	3815	214
59	Smiths Well 13	355403	3815	557
60	Smiths Well 14	355404	3813	215
61	Smiths Well 15	355405	3815	216
62	Smiths Well 16	355406	3815	217
63	Smiths Well 17	355407	3815	218
64	Smiths Well 18	355408	3815	219
65	Smiths Well 19	355409	3815	220

RECEIVED
COUNTY CLERK'S OFFICE
2010 AUG 24 P 1:53
PHOENIX, ARIZONA

Exhibit A

Unpatented Mining Claims located in Yavapai County, Arizona removed from patent application A-22975

Numerical Sequence	Name of Claim	AMC Number	Yavapai County, AZ Recorder's Book #	Page #	Portion Removed
1	Mormon Flat C	207600	1570	752,753	S 1/2
2	Glen Canyon C	207576	1570	688,689	N 1/2
3	Glen Canyon D	207577	1570	690,691	N 1/2

RECEIVED
BLM AZ STATE OFFICE
2010 AUG 24 P 1:53
PHOENIX, ARIZONA

NO. OF CLAIMS 3
AMOUNT \$420.00
RECEIPT NO. 2198920
INIT. 7.1.01
** BLM-ASO **

August 10, 2010

After recording, return to:
Phoenix Cement Company
Attn: Brian Langford
P.O. Box 428
Clarkdale, AZ 86324

Bureau of Land Management
Arizona State Office
One North Central Avenue
Suite 800
Phoenix, AZ 85004-4427

**NOTICE OF INTENT TO HOLD MINING CLAIMS AND PAYMENT
OF BLM MAINTENANCE FEE**

RE: Payment of Annual Claim Maintenance Fee

Dear Sir or Madam:

This will serve as notice that Salt River Pima-Maricopa Indian Community d.b.a. PHOENIX CEMENT COMPANY, whose current mailing address is: P.O. Box 428, Clarkdale, AZ 86324, intends to hold the mining claims described on Exhibit A attached hereto for the assessment year ending at 12 o'clock, noon, on September 1, 2011 by payment of the annual maintenance fee of \$140 per claim. The claims have been associated with patent application A-22975 began in 1987 and therefore have been exempt from rental fees per 43 CFR Parts 3730. However, portions of the claims have withdrawn from the application. Payment of such amount is made herewith for such assessment year for each of the claims, the name and BLM serial number with the book and page of recording of the location notice in the official records of Yavapai County, Arizona, of which is set forth on Exhibit A attached hereto and by this reference incorporated herein.



Brian L. Langford for
Phoenix Cement Company

RECEIVED
BLM ARIZONA STATE OFFICE
2010 AUG 24 P 1:53
PHOENIX, ARIZONA

August 10, 2010

After recording, return to:
Phoenix Cement Company
Attn: Brian Langford
P.O. Box 428
Clarkdale, AZ 86324


Bureau of Land Management
Arizona State Office
One North Central Avenue
Suite 800
Phoenix, AZ 85004-4427

**NOTICE OF INTENT TO HOLD MINING CLAIMS AND PAYMENT
OF BLM MAINTENANCE FEE**

RE: Payment of Annual Claim Maintenance Fee

Dear Sir or Madam:

This will serve as notice that Salt River Pima-Maricopa Indian Community d.b.a. PHOENIX CEMENT COMPANY, whose current mailing address is: P.O. Box 428, Clarkdale, AZ 86324, intends to hold the mining claims described on Exhibit A attached hereto for the assessment year ending at 12 o'clock, noon, on September 1, 2011 by payment of the annual maintenance fee of \$140 per claim. Payment of such amount is made herewith for such assessment year for each of the claims, the name and BLM serial number with the book and page of recording of the location notice in the official records of Yavapai County, Arizona, of which is set forth on Exhibit A attached hereto and by this reference incorporated herein.


Brian L. Langford for
Phoenix Cement Company

RECEIVED
BLM AZ STATE OFFICE
2010 AUG 24 P 1:53
PHOENIX, ARIZONA

NO. OF CLAIMS 222
AMOUNT \$31080.00
RECEIPT NO. 2198920
INIT. A. H.

** BLM-ASO **

Exhibit A

Unpatented Mining Claims located in the Verde Mining District, Yavapai County, Arizona

Numerical Sequence	Name of Claim	AMC Number	Book #	Page #	Township	Range	Section(s)
1	Pima No. 1	356227	3917	472	16N	2E	10
2	Pima No. 2	356228	3917	473	16N	3E	13
3	Pima No. 3	356229	3917	474	16N	2E	1
4	Pima No. 4	356230	3917	475	16N	2E	1
5	Pima No. 5	356231	3917	476	16N	2E	3
6	Pima No. 6	356232	3917	477	16N	2E	3
7	Pima No. 7	356233	3917	478	16N	2E	3
8	Pima No. 8	356234	3917	479	16N	2E	3
9	Pima No. 9	356235	3917	480	16N	2E	3
10	Pima No. 10	356236	3917	481	16N	2E	3
11	Pima No. 11	356237	3917	482	16N	2E	3
12	Pima No. 12	356238	3917	483	16N	2E	3
13	Pima No. 13	356239	3917	484	16N	2E	3
14	Pima No. 14	356240	3917	485	16N	2E	4
15	Pima No. 15	356241	3917	486	16N	2E	4
16	Pima No. 16	356242	3917	487	16N	2E	4
17	Pima No. 17	356243	3917	488	16N	2E	4
18	Pima No. 18	356244	3917	489	16N	2E	3
19	Pima No. 19	356245	3917	490	16N	2E	3
20	Pima No. 20	356246	3917	491	16N	2E	3
21	Pima No. 21	356247	3917	492	16N	2E	3
22	Pima No. 22	356248	3917	493	16N	2E	3
23	Pima No. 23	356249	3917	494	16N	2E	3
24	Pima No. 24	356250	3917	495	16N	2E	3
25	Pima No. 25	356251	3917	496	16N	2E	3
26	Pima No. 26	356252	3917	497	16N	2E	4
27	Pima No. 27	356253	3917	498	16N	2E	4
28	Pima No. 28	356254	3917	499	16N	2E	4
29	Pima No. 29	356255	3917	500	16N	2E	4
30	Pima No. 30	356256	3917	501	16N	2E	3
31	Pima No. 31	356257	3917	502	16N	2E	3
32	Pima No. 32	356258	3917	503	16N	2E	4
33	Pima No. 33	356259	3917	504	17N	2E	34
34	Pima No. 34	356260	3917	505	16N	2E	14
35	Pima No. 35	356261	3917	506	16N	2E	15
36	Pima No. 36	356262	3917	507	16N	2E	10
37	Pima No. 37	356263	3917	508	16N	2E	15
38	Pima No. 38	356264	3917	509	16N	2E	10
39	Pima No. 39	356265	3917	510	16N	2E	15
40	Pima No. 40	356266	3917	511	16N	2E	10
41	Pima No. 41	356267	3917	512	16N	2E	15
42	Pima No. 42	356268	3917	513	16N	2E	10
43	Pima No. 43	356269	3917	514	16N	2E	10

RECEIVED
 JUNE 24 2008
 YAVAPAI COUNTY
 CLERK'S OFFICE

Numerical Sequence	Name of Claim	AMC Number	Book #	Page #	Township	Range	Section(s)
138	SRMG 46	360383	4123	185	16N	2E	2
139	SRMG 47	360384	4123	186	16N	2E	2
140	SRMG 48	360385	4123	187	16N	2E	2
141	SRMG 49	360386	4123	188	16N	2E	1
142	SRMG 50	360387	4123	189	16N	2E	1
143	SRMG 51	360388	4123	190	16N	2E	1
144	SRMG 52	360389	4123	191	16N	2E	1
145	SRMG 53	360390	4123	192	16N	2E	1
146	SRMG 54	360391	4123	193	16N	2E	1
147	SRMG 55	360392	4289	292	16N	2E	2
148	SRMG 56	360393	4289	293	16N	2E	2
149	SRMG 57	360394	4289	294	16N	2E	2
150	SRMG 58	360395	4289	295	16N	2E	1
151	SRMG 59	360396	4289	296	16N	2E	1
152	SRMG 60	360397	4289	297	16N	2E	1
153	SRMG 61	360398	4289	298	16N	2E	1
154	Horseshoe #1	375160	4453	435	16N	2E	11
155	Horseshoe #2	375161	4453	436	16N	2E	11
156	Horseshoe #3	375162	4453	437	16N	2E	11
157	Horseshoe #4	375163	4453	438	16N	2E	11
158	Horseshoe #5	375164	4453	440	16N	2E	11, 12
159	Horseshoe #6	375165	4453	439	16N	2E	12
160	Horseshoe #7	375166	4453	441	16N	2E	12
161	Horseshoe #8	375167	4453	442	16N	2E	12
162	Horseshoe #9	375168	4453	443	16N	2E	12
163	Horseshoe #10	375169	4453	444	16N	2E	2, 11
164	Horseshoe #11	375170	4453	445	16N	2E	2, 11
165	Horseshoe #12	375171	4453	446	16N	2E	2, 11
166	Horseshoe #13	375172	4453	447	16N	2E	1, 2, 11, 12
167	Horseshoe #14	375173	4453	448	16N	2E	1, 12
168	Horseshoe #15	375174	4453	449	16N	2E	1, 12
169	Horseshoe #16	375175	4453	450	16N	2E	1, 12
170	Horseshoe #17	375176	4453	451	16N	2E	1, 12
171	Horseshoe #18	375177	4453	452	16N	2E	1, 12
172	Horseshoe #19	375178	4453	453	16N	2E	2
173	Horseshoe #20	375179	4453	454	16N	2E	2
174	Horseshoe #21	375180	4453	455	16N	2E	2
175	Horseshoe #22	375181	4453	456	16N	2E	2
176	Horseshoe #23	375182	4453	457	16N	2E	2
177	Horseshoe #24	375183	4453	458	16N	2E	2
178	Horseshoe #25	375184	4453	459	16N	2E	2
179	Horseshoe #26	375185	4453	460	16N	2E	2
180	Horseshoe #27	375186	4453	461	16N	2E	2
181	Horseshoe #28	375187	4453	462	16N	2E	2
182	Horseshoe #29	375188	4453	463	16N	2E	2
183	Horseshoe #30	375189	4453	464	16N	2E	2
184	Horseshoe #31	375190	4453	465	16N	2E	2

2011 AUG 21 PM 1:53
RECEIVED
COUNTY CLERK

Numerical Sequence	Name of Claim	AMC Number	Book #	Page #	Township	Range	Section(s)
185	Horseshoe #32	375191	4453	466	16N	2E	2
186	Horseshoe #33	375192	4453	467	16N	2E	2
187	Horseshoe #34	375193	4453	468	16N	2E	2
188	Horseshoe #35	375194	4453	469	16N	2E	2
189	Horseshoe #36	375195	4453	470	16N	2E	2
190	Horseshoe #37	375196	4453	471	16N	2E	1, 2
191	Horseshoe #38	375197	4453	472	16N	2E	1
192	Horseshoe #39	375198	4453	473	16N	2E	1
193	Horseshoe #40	375199	4453	474	16N	2E	1
194	Horseshoe #41	375200	4453	475	16N	2E	1
195	Horseshoe #42	375201	4453	476	16N	2E	1
196	Horseshoe #43	375202	4453	477	16N	2E	1
197	Horseshoe #44	375203	4453	478	16N	2E	2
198	Horseshoe #45	375204	4453	479	16N	2E	2
199	Horseshoe #46	375205	4453	480	16N	2E	2
200	Horseshoe #47	375206	4453	481	16N	2E	2
201	Horseshoe #48	375207	4453	482	16N	2E	2
202	Horseshoe #49	375208	4453	483	16N	2E	2
203	Horseshoe #50	375209	4453	484	16N	2E	1
204	Horseshoe #51	375210	4453	485	16N	2E	1
205	Horseshoe #52	375211	4453	486	16N	2E	1
206	Horseshoe #53	375212	4453	487	16N	2E	1
207	Horseshoe #54	375213	4453	488	16N	2E	1
208	Horseshoe #55	375214	4453	489	16N	2E	1
209	Horseshoe #56	375215	4453	490	16N	2E	1
210	Horseshoe #57	375216	4453	491	16N	2E	2
211	Horseshoe #58	375217	4453	492	16N	2E	2
212	Horseshoe #59	375218	4453	493	16N	2E	2
213	Horseshoe #60	375219	4453	494	16N	2E	1
214	Horseshoe #61	375220	4453	495	16N	2E	1
215	Horseshoe #62	375221	4453	496	16N	2E	1
216	Horseshoe #63	375222	4453	497	16N	2E	2
217	Horseshoe #64	375223	4453	498	16N	2E	2
218	Horseshoe #65	375224	4453	499	16N	2E	2
219	Horseshoe #66	375225	4453	500	16N	2E	1
220	Horseshoe #67	375226	4453	501	16N	2E	1
221	Horseshoe #68	375227	4453	502	16N	2E	1
222	Horseshoe #69	375228	4453	503	16N	2E	1

RECEIVED
CLIMATE STATE OFFICE
2010 AUG 24 P 1:53
PHOENIX, ARIZONA

United States Department of the Interior
Bureau of Land Management
 LANDS/RECREATION & PLANNING
 ONE N CENTRAL AVE
 PHOENIX, AZ 85004 -2203
 Phone:

Receipt

No: 2198920

Transaction #: 2268823		ENTERED INTO COMPUTER SEP 08 2010
Date of Transaction: 08/24/2010		
CUSTOMER:	PHOENIX CEMENT CO PO BOX 428 CLARKDALE, AZ 86324-0428 US	

LINE #	QTY	DESCRIPTION	REMARKS	UNIT PRICE	TOTAL
1	1.00	LOCATABLE MINERALS / MINING CLAIMS-NOT NEW-UNADJUD,ONE AUTH NO. ONLY / MINING CLAIM MONEY RECEIVED CASES: AMC207544/\$9100.00	MAINT FEE PYMNT (65) 2011	- n/a -	9100.00
2	1.00	LOCATABLE MINERALS / MINING CLAIMS-NOT NEW-UNADJUD,ONE AUTH NO. ONLY / MINING CLAIM MONEY RECEIVED CASES: AMC207600/\$420.00	MAINT FEE PYMNT (3) 2011	- n/a -	420.00
3	1.00	LOCATABLE MINERALS / MINING CLAIMS-NOT NEW-UNADJUD,ONE AUTH NO. ONLY / MINING CLAIM MONEY RECEIVED CASES: AMC356227/\$31080.00	MAINT FEE PYMNT (222) 2011	- n/a -	31080.00
TOTAL:					\$40,600.00

PAYMENT INFORMATION			
1	AMOUNT:	40600.00	POSTMARKED: N/A
	TYPE:	CHECK	RECEIVED: 08/24/2010
	CHECK NO:	91369	
	NAME:	PHOENIX CEMENT CO PO BOX 428 CLARKDALE AZ 86324-0428 US	

This receipt was generated by the automated BLM Collections and Billing System and is a paper representation of a portion

LEAD FILE NUMBERS:

AMC 356227, 360338 366714 375160

AMC 207543 272753 87712 260521

AMC 355391

United States Department of the Interior
Bureau of Land Management
 BUSINESS & SUPPORT SVCS DIV
 ONE N CENTRAL AVE SUITE 800
 PHOENIX, AZ 85004 -4427
 Phone: (602) 417-9200

Receipt

No: 1964958

Transaction #: 2028749

Date of Transaction: 07/27/2009

CUSTOMER:	PHOENIX CEMENT CO PO BOX 428 CLARKDALE, AZ 86324-0428 US
-----------	--

LINE #	QTY	DESCRIPTION	REMARKS	UNIT PRICE	TOTAL
1	1.00	LOCATABLE MINERALS / MINING CLAIMS- NOT NEW-UNADJUD, ONE AUTH NO. ONLY / MINING CLAIM MONEY RECEIVED CASES: AMC360338/\$40600.00	MAINT 2010	- n/a -	40600.00
TOTAL:					\$40,600.00

PAYMENT INFORMATION					
1	AMOUNT:	40600.00		POSTMARKED:	07/23/2009
	TYPE:	CHECK		RECEIVED:	07/27/2009
	CHECK NO:	084485			
	NAME:	PHOENIX CEMENT COMPANY PO BOX 428 CLARKDALE AZ 86324-0428 US			

REMARKS
NO PAPER WORK ATTACHED WITH PAYMENT.

This receipt was generated by the automated BLM Collections and Billing System and is a paper representation of a portion of the official electronic record contained therein.

ENTERED INTO COMPUTER
 8/3/09 *[Signature]*

July 21, 2009

After recording, return to:
Phoenix Cement Company
Attn: Brian Langford
P.O. Box 428
Clarkdale, AZ 86324


Bureau of Land Management
Arizona State Office
One North Central Avenue
Suite 800
Phoenix, AZ 85004-4427

**NOTICE OF INTENT TO HOLD MINING CLAIMS AND PAYMENT
OF BLM MAINTENANCE FEE**

RE: Payment of Annual Claim Maintenance Fee

Dear Sir or Madam:

This will serve as notice that Salt River Pima-Maricopa Indian Community d.b.a. PHOENIX CEMENT COMPANY, whose current mailing address is: P.O. Box 428, Clarkdale, AZ 86324, intends to hold the mining claims described on Exhibit A attached hereto for the assessment year ending at 12 o'clock, noon, on September 1, 2010 by payment of the annual maintenance fee of \$140 per claim. Payment of such amount is made herewith for such assessment year for each of the claims, the name and BLM serial number with the book and page of recording of the location notice in the official records of Yavapai County, Arizona, of which is set forth on Exhibit A attached hereto and by this reference incorporated herein.


Brian L. Langford for
Phoenix Cement Company

PHOENIX, ARIZONA

2009 JUL 30 PM 3:58

RECEIVED
BLM STATE OFFICE

200 (290)

#1764958

Exhibit A

Unpatented Mining Claims located in the Verde Mining District, Yavapai County, Arizona

Numerical Sequence	Name of Claim	AMC Number	Book #	Page #	Township	Range	Section(s)
1	Pima No. 1	356227	3917	472	16N	2E	10
2	Pima No. 2	356228	3917	473	16N	3E	13
3	Pima No. 3	356229	3917	474	16N	2E	1
4	Pima No. 4	356230	3917	475	16N	2E	1
5	Pima No. 5	356231	3917	476	16N	2E	3
6	Pima No. 6	356232	3917	477	16N	2E	3
7	Pima No. 7	356233	3917	478	16N	2E	3
8	Pima No. 8	356234	3917	479	16N	2E	3
9	Pima No. 9	356235	3917	480	16N	2E	3
10	Pima No. 10	356236	3917	481	16N	2E	3
11	Pima No. 11	356237	3917	482	16N	2E	3
12	Pima No. 12	356238	3917	483	16N	2E	3
13	Pima No. 13	356239	3917	484	16N	2E	3
14	Pima No. 14	356240	3917	485	16N	2E	4
15	Pima No. 15	356241	3917	486	16N	2E	4
16	Pima No. 16	356242	3917	487	16N	2E	4
17	Pima No. 17	356243	3917	488	16N	2E	4
18	Pima No. 18	356244	3917	489	16N	2E	3
19	Pima No. 19	356245	3917	490	16N	2E	3
20	Pima No. 20	356246	3917	491	16N	2E	3
21	Pima No. 21	356247	3917	492	16N	2E	3
22	Pima No. 22	356248	3917	493	16N	2E	3
23	Pima No. 23	356249	3917	494	16N	2E	3
24	Pima No. 24	356250	3917	495	16N	2E	3
25	Pima No. 25	356251	3917	496	16N	2E	3
26	Pima No. 26	356252	3917	497	16N	2E	4
27	Pima No. 27	356253	3917	498	16N	2E	4
28	Pima No. 28	356254	3917	499	16N	2E	4
29	Pima No. 29	356255	3917	500	16N	2E	4
30	Pima No. 30	356256	3917	501	16N	2E	3
31	Pima No. 31	356257	3917	502	16N	2E	3
32	Pima No. 32	356258	3917	503	16N	2E	4
33	Pima No. 33	356259	3917	504	17N	2E	34
34	Pima No. 34	356260	3917	505	16N	2E	14
35	Pima No. 35	356261	3917	506	16N	2E	15
36	Pima No. 36	356262	3917	507	16N	2E	10
37	Pima No. 37	356263	3917	508	16N	2E	15
38	Pima No. 38	356264	3917	509	16N	2E	10
39	Pima No. 39	356265	3917	510	16N	2E	15
40	Pima No. 40	356266	3917	511	16N	2E	10
41	Pima No. 41	356267	3917	512	16N	2E	15
42	Pima No. 42	356268	3917	513	16N	2E	10
43	Pima No. 43	356269	3917	514	16N	2E	10

RECEIVED
JUL 30 2009
ARIZONA
FILE

RC

Numerical Sequence	Name of Claim	AMC Number	Book #	Page #	Township	Range	Section(s)
44	Pima No. 44	356270	3917	515	16N	2E	10
45	Pima No. 45	356271	3917	516	16N	2E	10
46	Pima No. 46	356272	3917	517	16N	2E	9
47	Pima No. 47	356273	3917	518	16N	2E	11
48	Salt River No. 1	356274	3917	519	16N	2E	14, 15
49	Salt River No. 2	356275	3917	520	16N	2E	10,11,14,15
50	Salt River No. 3	356276	3917	521	16N	2E	15
51	Salt River No. 4	356277	3917	522	16N	2E	10, 15
52	Salt River No. 5	356278	3917	523	16N	2E	15
53	Salt River No. 6	356279	3917	524	16N	2E	10,15
54	Salt River No. 7	356280	3917	525	16N	2E	15
55	Salt River No. 8	356281	3917	526	16N	2E	10, 15
56	Salt River No. 9	356282	3917	527	16N	2E	15
57	Salt River No. 10	356283	3917	528	16N	2E	10, 15
58	Salt River No. 11	356284	3917	529	16N	2E	9, 10
59	Salt River No. 12	356285	3917	530	16N	2E	9, 10
60	Salt River No. 13	356286	3917	531	16N	2E	9, 10
61	Salt River No. 14	356287	3917	532	16N	2E	9, 10
62	Salt River No. 15	356288	3917	533	16N	2E	9
63	Salt River No. 15A	356289	3917	534	16N	2E	9
64	Salt River No. 17	356290	3917	535	16N	2E	3, 10
65	Salt River No. 18	356291	3917	536	16N	2E	3
66	Salt River No. 19	356292	3917	537	16N	2E	3, 10
67	Salt River No. 20	356293	3917	538	16N	2E	3
68	Salt River No. 21	356294	3917	539	16N	2E	3, 10
69	Salt River No. 22	356295	3917	540	16N	2E	3
70	Salt River No. 23	356296	3917	541	16N	2E	3, 10
71	Salt River No. 24	356297	3917	542	16N	2E	3
72	Salt River No. 25	356298	3917	543	16N	2E	3, 10
73	Salt River No. 26	356299	3917	544	16N	2E	3, 4
✓ 74	Salt River No. 27	356300	3917	545	16N	2E	3,4,9,10
75	Salt River No. 28	356301	3917	546	16N	2E	4
76	Salt River No. 29	356302	3917	547	16N	2E	4,9
77	Salt River No. 30	356303	3917	548	16N,17N	2E	3,35
78	Salt River No. 31	356304	3917	549	16N	2E	3
79	Salt River No. 32	356305	3917	550	16N, 17N	2E	3, 35
80	Salt River No. 33	356306	3917	551	16N	2E	3
81	Salt River No. 34	356307	3917	552	16N, 17N	2E	3, 35
82	Salt River No. 35	356308	3917	553	16N	2E	3
83	Salt River No. 36	356309	3917	554	16N, 17N	2E	3,34, 35
84	Salt River No. 37	356310	3917	555	16N	2E	3
85	Salt River No. 38	356311	3917	556	16N, 17N	2E	3, 4, 34
86	Salt River No. 39	356312	3917	557	16N	2E	3,4
87	Salt River No. 40	356313	3917	558	16N, 17N	2E	3, 4, 34
88	Salt River No. 41	356314	3917	559	16N	2E	4
89	Salt River No. 42	356315	3917	560	16N, 17N	2E	4, 34
90	Salt River No. 43	356316	3917	561	16N	2E	4

RECEIVED
APR 17 2014

606

Numerical Sequence	Name of Claim	AMC Number	Book #	Page #	Township	Range	Section(s)
91	Salt River No. 44	356317	3917	562	16N, 17N	2E	4, 34
92 ✓	Salt River No. 45	356318	3917	563	16N	2E	11
93 L	SRMG 1	L360338	4123	140	16N	2E	11
94	SRMG 2	360339	4123	141	16N	2E	11
95	SRMG 3	360340	4123	142	16N	2E	11
96	SRMG 4	360341	4123	143	16N	2E	11
97	SRMG 5	360342	4123	144	16N	2E	12
98	SRMG 6	360343	4123	145	16N	2E	12
99	SRMG 7	360344	4123	146	16N	2E	12
100	SRMG 8	360345	4123	147	16N	2E	11
101	SRMG 9	360346	4123	148	16N	2E	11
102	SRMG 10	360347	4123	149	16N	2E	12
103	SRMG 11	360348	4123	150	16N	2E	12
104	SRMG 12	360349	4123	151	16N	2E	12
105	SRMG 13	360350	4123	152	16N	2E	2
106	SRMG 14	360351	4123	153	16N	2E	2
107	SRMG 15	360352	4123	154	16N	2E	2
108	SRMG 16	360353	4123	155	16N	2E	2
109	SRMG 17	360354	4123	156	16N	2E	2
110	SRMG 18	360355	4123	157	16N	2E	1
111	SRMG 19	360356	4123	158	16N	2E	1
112	SRMG 20	360357	4123	159	16N	2E	1
113	SRMG 21	360358	4123	160	16N	2E	1
114	SRMG 22	360359	4123	161	16N	2E	1
115	SRMG 23	360360	4123	162	16N	2E	2
116	SRMG 24	360361	4123	163	16N	2E	2
117	SRMG 25	360362	4123	164	16N	2E	2
118	SRMG 26	360363	4123	165	16N	2E	2
119	SRMG 27	360364	4123	166	16N	2E	2
120	SRMG 28	360365	4123	167	16N	2E	2
121	SRMG 29	360366	4123	168	16N	2E	1
122	SRMG 30	360367	4123	169	16N	2E	1
123	SRMG 31	360368	4123	170	16N	2E	1
124	SRMG 32	360369	4123	171	16N	2E	1
✓ 125	SRMG 33	360370	4123	172	16N	2E	1
✓ 126	SRMG 34	L366714	4289	291	16N	2E	2
127	SRMG 35	360372	4123	174	16N	2E	2
128	SRMG 36	360373	4123	175	16N	2E	2
129	SRMG 37	360374	4123	176	16N	2E	2
130	SRMG 38	360375	4123	177	16N	2E	2
131	SRMG 39	360376	4123	178	16N	2E	1
132	SRMG 40	360377	4123	179	16N	2E	1
133	SRMG 41	360378	4123	180	16N	2E	1
134	SRMG 42	360379	4123	181	16N	2E	1
135	SRMG 43	360380	4123	182	16N	2E	1
136	SRMG 44	360381	4123	183	16N	2E	2
137	SRMG 45	360382	4123	184	16N	2E	2

RECEIVED

Numerical Sequence	Name of Claim	AMC Number	Book #	Page #	Township	Range	Section(s)
138	SRMG 46	360383	4123	185	16N	2E	2
139	SRMG 47	360384	4123	186	16N	2E	2
140	SRMG 48	360385	4123	187	16N	2E	2
141	SRMG 49	360386	4123	188	16N	2E	1
142	SRMG 50	360387	4123	189	16N	2E	1
143	SRMG 51	360388	4123	190	16N	2E	1
144	SRMG 52	360389	4123	191	16N	2E	1
145	SRMG 53	360390	4123	192	16N	2E	1
146	SRMG 54	360391	4123	193	16N	2E	1
147	SRMG 55	360392	4289	292	16N	2E	2
148	SRMG 56	360393	4289	293	16N	2E	2
149	SRMG 57	360394	4289	294	16N	2E	2
150	SRMG 58	360395	4289	295	16N	2E	1
151	SRMG 59	360396	4289	296	16N	2E	1
152	SRMG 60	360397	4289	297	16N	2E	1
153	SRMG 61	360398	4289	298	16N	2E	1
154	Horseshoe #1	375160	4453	435	16N	2E	11
155	Horseshoe #2	375161	4453	436	16N	2E	11
156	Horseshoe #3	375162	4453	437	16N	2E	11
157	Horseshoe #4	375163	4453	438	16N	2E	11
158	Horseshoe #5	375164	4453	440	16N	2E	11, 12
159	Horseshoe #6	375165	4453	439	16N	2E	12
160	Horseshoe #7	375166	4453	441	16N	2E	12
161	Horseshoe #8	375167	4453	442	16N	2E	12
162	Horseshoe #9	375168	4453	443	16N	2E	12
163	Horseshoe #10	375169	4453	444	16N	2E	2, 11
164	Horseshoe #11	375170	4453	445	16N	2E	2, 11
165	Horseshoe #12	375171	4453	446	16N	2E	2, 11
166	Horseshoe #13	375172	4453	447	16N	2E	1, 2, 11, 12
167	Horseshoe #14	375173	4453	448	16N	2E	1, 12
168	Horseshoe #15	375174	4453	449	16N	2E	1, 12
169	Horseshoe #16	375175	4453	450	16N	2E	1, 12
170	Horseshoe #17	375176	4453	451	16N	2E	1, 12
171	Horseshoe #18	375177	4453	452	16N	2E	1, 12
172	Horseshoe #19	375178	4453	453	16N	2E	2
173	Horseshoe #20	375179	4453	454	16N	2E	2
174	Horseshoe #21	375180	4453	455	16N	2E	2
175	Horseshoe #22	375181	4453	456	16N	2E	2
176	Horseshoe #23	375182	4453	457	16N	2E	2
177	Horseshoe #24	375183	4453	458	16N	2E	2
178	Horseshoe #25	375184	4453	459	16N	2E	1
179	Horseshoe #26	375185	4453	460	16N	2E	1
180	Horseshoe #27	375186	4453	461	16N	2E	1
181	Horseshoe #28	375187	4453	462	16N	2E	1
182	Horseshoe #29	375188	4453	463	16N	2E	1
183	Horseshoe #30	375189	4453	464	16N	2E	1
184	Horseshoe #31	375190	4453	465	16N	2E	2

CEA/ECB

Numerical Sequence	Name of Claim	AMC Number	Book #	Page #	Township	Range	Section(s)
185	Horseshoe #32	375191	4453	466	16N	2E	2
186	Horseshoe #33	375192	4453	467	16N	2E	2
187	Horseshoe #34	375193	4453	468	16N	2E	2
188	Horseshoe #35	375194	4453	469	16N	2E	2
189	Horseshoe #36	375195	4453	470	16N	2E	2
190	Horseshoe #37	375196	4453	471	16N	2E	1, 2
191	Horseshoe #38	375197	4453	472	16N	2E	1
192	Horseshoe #39	375198	4453	473	16N	2E	1
193	Horseshoe #40	375199	4453	474	16N	2E	1
194	Horseshoe #41	375200	4453	475	16N	2E	1
195	Horseshoe #42	375201	4453	476	16N	2E	1
196	Horseshoe #43	375202	4453	477	16N	2E	1
197	Horseshoe #44	375203	4453	478	16N	2E	2
198	Horseshoe #45	375204	4453	479	16N	2E	2
199	Horseshoe #46	375205	4453	480	16N	2E	2
200	Horseshoe #47	375206	4453	481	16N	2E	2
201	Horseshoe #48	375207	4453	482	16N	2E	2
202	Horseshoe #49	375208	4453	483	16N	2E	2
203	Horseshoe #50	375209	4453	484	16N	2E	1
204	Horseshoe #51	375210	4453	485	16N	2E	1
205	Horseshoe #52	375211	4453	486	16N	2E	1
206	Horseshoe #53	375212	4453	487	16N	2E	1
207	Horseshoe #54	375213	4453	488	16N	2E	1
208	Horseshoe #55	375214	4453	489	16N	2E	1
209	Horseshoe #56	375215	4453	490	16N	2E	1
210	Horseshoe #57	375216	4453	491	16N	2E	2
211	Horseshoe #58	375217	4453	492	16N	2E	2
212	Horseshoe #59	375218	4453	493	16N	2E	2
213	Horseshoe #60	375219	4453	494	16N	2E	1
214	Horseshoe #61	375220	4453	495	16N	2E	1
215	Horseshoe #62	375221	4453	496	16N	2E	1
216	Horseshoe #63	375222	4453	497	16N	2E	2
217	Horseshoe #64	375223	4453	498	16N	2E	2
218	Horseshoe #65	375224	4453	499	16N	2E	2
219	Horseshoe #66	375225	4453	500	16N	2E	1
220	Horseshoe #67	375226	4453	501	16N	2E	1
221	Horseshoe #68	375227	4453	502	16N	2E	1
222	Horseshoe #69	375228	4453	503	16N	2E	1

566

ARIZONA

NOV 20 3 51

RECEIVED
DEPT. OF

July 21, 2009

After recording, return to:
Phoenix Cement Company
Attn: Brian Langford
P.O. Box 428
Clarkdale, AZ 86324

Bureau of Land Management
Arizona State Office
One North Central Avenue
Suite 800
Phoenix, AZ 85004-4427

**NOTICE OF INTENT TO HOLD MINING CLAIMS AND PAYMENT
OF BLM MAINTENANCE FEE**

RE: Payment of Annual Claim Maintenance Fee

Dear Sir or Madam:

This will serve as notice that Salt River Pima-Maricopa Indian Community d.b.a. PHOENIX CEMENT COMPANY, whose current mailing address is: P.O. Box 428, Clarkdale, AZ 86324, intends to hold the mining claims described on Exhibit A attached hereto for the assessment year ending at 12 o'clock, noon, on September 1, 2010 by payment of the annual maintenance fee of \$140 per claim. The mining claims described on Exhibit B are associated with patent application A-22975 and therefore exempt from rental fees per 43 CFR Parts 3730, et al. Payment of such amount is made herewith for such assessment year for each of the claims, the name and BLM serial number with the book and page of recording of the location notice in the official records of Yavapai County, Arizona, of which is set forth on Exhibit A attached hereto and by this reference incorporated herein.


Brian L. Langford for
Phoenix Cement Company

RECEIVED

SEP 2 2009

BLM

EL

207543
272753
87712

Exhibit A
Unpatented Mining Claims located in Yavapai County, Arizona

Numerical Sequence	Name of Claim	AMC Number	Yavapai County, AZ Recorder's Book #	Page #
1	Libby 1B	207544	1570	700,701
2	Libby 1C	207545	1570	702,703
3	Libby 1D	207546	1570	704,705
4	Libby 1E	207547	1570	706,707
5	Libby 1F	207548	1570	708,709
6	Libby 2E	207554	1570	664,665
7	Libby 2F	207555	1570	666,667
8	Gypsum Heart A	207561	1570	678,679
9	Gypsum Heart B	207562	1570	680,681
10	Gypsum Heart C	207563	1570	682,683
11	Gypsum Heart 2A	207564✓	1570	692,693
12	Gypsum Heart 4B	207571	1570	720,721
13	Gypsum Heart 4C	207572	1570	722,723
14	Gypsum Heart 4D	207573	1570	724,725
15	Mormon Flat A	207598	1570	756,757
16	Troy D	207611✓	1570	776,777
17	Verde Star 8C	272763	1959	920
18	Verde Star 8D	272764	1959	922
19	Verde Star 8E	272765	1959	924
20	Verde Star 10A	272767	1959	928
21	Verde Star 10B	272768	1959	930
22	Verde Star 10C	272769	1959	932
23	Verde Star 10D	272770	1959	934
24	Verde Star 10E	272771	1959	936
25	Verde Star 10F	272772	1959	938
26	Verde Star 10G	272773	1959	940
27	Verde Star 10H	272774	1959	942
28	Verde Star 13A	272783✓	1959	963
29	Verde Star 13B	272784✓	1959	962
30	Verde Star 13D	272786✓	1959	966
31	Verde Star 13F	272788✓	1959	970
32	Verde Star 13H	272790✓	1959	974
33	Billy H	87732	260	74
34	Billy I	87733	260	75
35	Billy R	87736	260	84
36	Billy S	87737	260	85
37	Billy Fraction	87739	260	92
38	GH Mill Site 1	260521	1866	275,276
39	GH Mill Site 2	260522	1866	277,278

RECEIVED

RECEIVED

Numerical Sequence	Name of Claim	AMC Number	Yavapai County, AZ Recorder's Book #	Page #
40	GH Mill Site 3	260523	1866	279,280
41	GH Mill Site 4	260524	1866	281,282
42	GH Mill Site 11	260531	1866	295,296
43	GH Mill Site 12	260532	1866	297,298
44	GH Mill Site 14	260534	1866	301,302
45	GH Mill Site 15	263074	1881	550,551
46	GH Mill Site 16	263075	1881	548,549
47	Smiths Well 1	355391	3813	547
48	Smiths Well 2	355392	3813	548
49	Smiths Well 3	355393	3813	549
50	Smiths Well 4	355394	3813	550
51	Smiths Well 5	355395	3813	551
52	Smiths Well 6	355396	3813	552
53	Smiths Well 7	355397	3813	553
54	Smiths Well 8	355398	3813	554
55	Smiths Well 9	355399	3813	555
56	Smiths Well 10	355400	3813	556
57	Smiths Well 11	355401	3813	213
58	Smiths Well 12	355402	3815	214
59	Smiths Well 13	355403	3815	557
60	Smiths Well 14	355404	3813	215
61	Smiths Well 15	355405	3815	216
62	Smiths Well 16	355406	3815	217
63	Smiths Well 17	355407	3815	218
64	Smiths Well 18	355408	3815	219
65	Smiths Well 19	355409	3815	220

RECEIVED
JUL 30 P 3:56
TOLSON
FEDERAL BUREAU OF INVESTIGATION
U.S. DEPARTMENT OF JUSTICE
WASHINGTON, ARIZONA

July 21, 2009

After recording, return to:
Phoenix Cement Company
Attn: Brian Langford
P.O. Box 428
Clarkdale, AZ 86324


Bureau of Land Management
Arizona State Office
One North Central Avenue
Suite 800
Phoenix, AZ 85004-4427

**NOTICE OF INTENT TO HOLD MINING CLAIMS AND PAYMENT
OF BLM MAINTENANCE FEE**

RE: Payment of Annual Claim Maintenance Fee

Dear Sir or Madam:

This will serve as notice that Salt River Pima-Maricopa Indian Community d.b.a. PHOENIX CEMENT COMPANY, whose current mailing address is: P.O. Box 428, Clarkdale, AZ 86324, intends to hold the mining claims described on Exhibit A attached hereto for the assessment year ending at 12 o'clock, noon, on September 1, 2010 by payment of the annual maintenance fee of \$140 per claim. The claims have been associated with patent application A-22975 began in 1987 and therefore have been exempt from rental fees per 43 CFR Parts 3730. However, portions of the claims have withdrawn from the application. Payment of such amount is made herewith for such assessment year for each of the claims, the name and BLM serial number with the book and page of recording of the location notice in the official records of Yavapai County, Arizona, of which is set forth on Exhibit A attached hereto and by this reference incorporated herein.


Brian L. Langford for
Phoenix Cement Company

PHOENIX, ARIZONA

2009 JUL 30 P 3:56

RECEIVED
BLM STATE OFFICE

EC

Exhibit A

Unpatented Mining Claims located in Yavapai County, Arizona removed from patent application A-22975

Numerical Sequence	Name of Claim	AMC Number	Yavapai County, AZ Recorder's Book #	Page #	Portion Removed
1	Mormon Flat C	207600	1570	752,753	S 1/2
2	Glen Canyon C	207576	1570	688,689	N 1/2
3	Glen Canyon D	207577	1570	690,691	N 1/2

RECEIVED
STATE OFFICE
2009 JUL 30 P 3:56
TUCSON, ARIZONA

10
8
5
1
5
8

35

Ana Wayman-Trujillo Recorder
OFFICIAL RECORDS OF YAVAPAI COUNTY
PHOENIX CEMENT COMPANY NOI

B-4612 P-507
07/31/2008 02:34P
15.00 4253552

July 21, 2008



B-4612 P-507
Page: 1 of 6
NOI 4253552

After recording, return to:
Phoenix Cement Company
Attn: Brian Langford
P.O. Box 428
Clarkdale, AZ 86324

Amc 356227
360338
366714
375160

Bureau of Land Management
Arizona State Office
One North Central Avenue
Suite 800
Phoenix, AZ 85004-4427

**NOTICE OF INTENT TO HOLD MINING CLAIMS AND PAYMENT
OF BLM MAINTENANCE FEE**

RE: Payment of Annual Claim Maintenance Fee

Dear Sir or Madam:

This will serve as notice that Salt River Pima-Maricopa Indian Community d.b.a. PHOENIX CEMENT COMPANY, whose current mailing address is: P.O. Box 428, Clarkdale, AZ 86324, intends to hold the mining claims described on Exhibit A attached hereto for the assessment year ending at 12 o'clock, noon, on September 1, 2009 by payment of the annual maintenance fee of \$125 per claim. Payment of such amount is made herewith for such assessment year for each of the claims, the name and BLM serial number with the book and page of recording of the location notice in the official records of Yavapai County, Arizona, of which is set forth on Exhibit A attached hereto and by this reference incorporated herein.

ENTERED INTO COMPUTER

AUG 04 2008 PB

Brian L. Langford for
Phoenix Cement Company

222
27,750.00
*1752578

PHOENIX, ARIZONA
2008 AUG -1 P 2:56
RECEIVED
BLM, AZ STATE OFFICE

ENTERED INTO COMPUTER

AUG 04 2008 *pb*

AMC NUMBER	LEAD AMC NUMBER
356227-318	AMC356227
360338-370	AMC360338
366714	AMC366714
360372-398	AMC360338
375160-228	AMC375160



Exhibit A

Unpatented Mining Claims located in the Verde Mining District, Yavapai County, Arizona

Numerical Sequence	Name of Claim	AMC Number	Yavapai County, AZ Recorder's Book #	Page #
1	Pima No. 1	356227	3917	472
2	Pima No. 2	356228	3917	473
3	Pima No. 3	356229	3917	474
4	Pima No. 4	356230	3917	475
5	Pima No. 5	356231	3917	476
6	Pima No. 6	356232	3917	477
7	Pima No. 7	356233	3917	478
8	Pima No. 8	356234	3917	479
9	Pima No. 9	356235	3917	480
10	Pima No. 10	356236	3917	481
11	Pima No. 11	356237	3917	482
12	Pima No. 12	356238	3917	483
13	Pima No. 13	356239	3917	484
14	Pima No. 14	356240	3917	485
15	Pima No. 15	356241	3917	486
16	Pima No. 16	356242	3917	487
17	Pima No. 17	356243	3917	488
18	Pima No. 18	356244	3917	489
19	Pima No. 19	356245	3917	490
20	Pima No. 20	356246	3917	491
21	Pima No. 21	356247	3917	492
22	Pima No. 22	356248	3917	493
23	Pima No. 23	356249	3917	494
24	Pima No. 24	356250	3917	495
25	Pima No. 25	356251	3917	496
26	Pima No. 26	356252	3917	497
27	Pima No. 27	356253	3917	498
28	Pima No. 28	356254	3917	499
29	Pima No. 29	356255	3917	500
30	Pima No. 30	356256	3917	501
31	Pima No. 31	356257	3917	502
32	Pima No. 32	356258	3917	503
33	Pima No. 33	356259	3917	504
34	Pima No. 34	356260	3917	505
35	Pima No. 35	356261	3917	506
36	Pima No. 36	356262	3917	507
37	Pima No. 37	356263	3917	508
38	Pima No. 38	356264	3917	509
39	Pima No. 39	356265	3917	510
40	Pima No. 40	356266	3917	511
41	Pima No. 41	356267	3917	512
42	Pima No. 42	356268	3917	513
43	Pima No. 43	356269	3917	514

RECEIVED
B.L.M. AZ STATE OFFICE

2008 AUG -1 P 2:56

PHOENIX, ARIZONA

286
43



Numerical Sequence	Name of Claim	AMC Number	Yavapai County, AZ Recorder's Book #	Page #
44	Pima No. 44	356270	3917	515
45	Pima No. 45	356271	3917	516
46	Pima No. 46	356272	3917	517
47	Pima No. 47	356273	3917	518
48	Salt River No. 1	356274	3917	519
49	Salt River No. 2	356275	3917	520
50	Salt River No. 3	356276	3917	521
51	Salt River No. 4	356277	3917	522
52	Salt River No. 5	356278	3917	523
53	Salt River No. 6	356279	3917	524
54	Salt River No. 7	356280	3917	525
55	Salt River No. 8	356281	3917	526
56	Salt River No. 9	356282	3917	527
57	Salt River No. 10	356283	3917	528
58	Salt River No. 11	356284	3917	529
59	Salt River No. 12	356285	3917	530
60	Salt River No. 13	356286	3917	531
61	Salt River No. 14	356287	3917	532
62	Salt River No. 15	356288	3917	533
63	Salt River No. 15A	356289	3917	534
64	Salt River No. 17	356290	3917	535
65	Salt River No. 18	356291	3917	536
66	Salt River No. 19	356292	3917	537
67	Salt River No. 20	356293	3917	538
68	Salt River No. 21	356294	3917	539
69	Salt River No. 22	356295	3917	540
70	Salt River No. 23	356296	3917	541
71	Salt River No. 24	356297	3917	542
72	Salt River No. 25	356298	3917	543
73	Salt River No. 26	356299	3917	544
74	Salt River No. 27	356300	3917	545
75	Salt River No. 28	356301	3917	546
76	Salt River No. 29	356302	3917	547
77	Salt River No. 30	356303	3917	548
78	Salt River No. 31	356304	3917	549
79	Salt River No. 32	356305	3917	550
80	Salt River No. 33	356306	3917	551
81	Salt River No. 34	356307	3917	552
82	Salt River No. 35	356308	3917	553
83	Salt River No. 36	356309	3917	554
84	Salt River No. 37	356310	3917	555
85	Salt River No. 38	356311	3917	556
86	Salt River No. 39	356312	3917	557
87	Salt River No. 40	356313	3917	558
88	Salt River No. 41	356314	3917	559
89	Salt River No. 42	356315	3917	560
90	Salt River No. 43	356316	3917	561

RECEIVED
B.L.M. AZ STATE OFFICE

2008 AUG -1 P 2:56

PHOENIX, ARIZONA

284



RECEIVED
B.L.M. AZ STATE OFFICE

2008 AUG -1 P 2:56

RECEIVED
B.L.M. AZ STATE OFFICE

Numerical Sequence	Name of Claim	AMC Number	Yavapai County, AZ Recorder's Book #	Page #
91	Salt River No. 44	356317	3917	562
92	Salt River No. 45	356318	3917	563
93	SRMG 1	360338	4123	140
94	SRMG 2	360339	4123	141
95	SRMG 3	360340	4123	142
96	SRMG 4	360341	4123	143
97	SRMG 5	360342	4123	144
98	SRMG 6	360343	4123	145
99	SRMG 7	360344	4123	146
100	SRMG 8	360345	4123	147
101	SRMG 9	360346	4123	148
102	SRMG 10	360347	4123	149
103	SRMG 11	360348	4123	150
104	SRMG 12	360349	4123	151
105	SRMG 13	360350	4123	152
106	SRMG 14	360351	4123	153
107	SRMG 15	360352	4123	154
108	SRMG 16	360353	4123	155
109	SRMG 17	360354	4123	156
110	SRMG 18	360355	4123	157
111	SRMG 19	360356	4123	158
112	SRMG 20	360357	4123	159
113	SRMG 21	360358	4123	160
114	SRMG 22	360359	4123	161
115	SRMG 23	360360	4123	162
116	SRMG 24	360361	4123	163
117	SRMG 25	360362	4123	164
118	SRMG 26	360363	4123	165
119	SRMG 27	360364	4123	166
120	SRMG 28	360365	4123	167
121	SRMG 29	360366	4123	168
122	SRMG 30	360367	4123	169
123	SRMG 31	360368	4123	170
124	SRMG 32	360369	4123	171
125	SRMG 33	360370	4123	172
126	SRMG 34	366714	4289	291
127	SRMG 35	360372	4123	174
128	SRMG 36	360373	4123	175
129	SRMG 37	360374	4123	176
130	SRMG 38	360375	4123	177
131	SRMG 39	360376	4123	178
132	SRMG 40	360377	4123	179
133	SRMG 41	360378	4123	180
134	SRMG 42	360379	4123	181
135	SRMG 43	360380	4123	182
136	SRMG 44	360381	4123	183
137	SRMG 45	360382	4123	184

PHOENIX, ARIZONA

2008



Numerical Sequence	Name of Claim	AMC Number	Yavapai County, AZ Recorder's Book #	Page #
138	SRMG 46	360383	4123	185
139	SRMG 47	360384	4123	186
140	SRMG 48	360385	4123	187
141	SRMG 49	360386	4123	188
142	SRMG 50	360387	4123	189
143	SRMG 51	360388	4123	190
144	SRMG 52	360389	4123	191
145	SRMG 53	360390	4123	192
146	SRMG 54	360391	4123	193
147	SRMG 55	360392	4289	292
148	SRMG 56	360393	4289	293
149	SRMG 57	360394	4289	294
150	SRMG 58	360395	4289	295
151	SRMG 59	360396	4289	296
152	SRMG 60	360397	4289	297
153	SRMG 61	360398 /	4289	298
154	Horseshoe #1	375160	4453	435
155	Horseshoe #2	375161	4453	436
156	Horseshoe #3	375162	4453	437
157	Horseshoe #4	375163	4453	438
158	Horseshoe #5	375164	4453	440
159	Horseshoe #6	375165	4453	439
160	Horseshoe #7	375166	4453	441
161	Horseshoe #8	375167	4453	442
162	Horseshoe #9	375168	4453	443
163	Horseshoe #10	375169	4453	444
164	Horseshoe #11	375170	4453	445
165	Horseshoe #12	375171	4453	446
166	Horseshoe #13	375172	4453	447
167	Horseshoe #14	375173	4453	448
168	Horseshoe #15	375174	4453	449
169	Horseshoe #16	375175	4453	450
170	Horseshoe #17	375176	4453	451
171	Horseshoe #18	375177	4453	452
172	Horseshoe #19	375178	4453	453
173	Horseshoe #20	375179	4453	454
174	Horseshoe #21	375180	4453	455
175	Horseshoe #22	375181	4453	456
176	Horseshoe #23	375182	4453	457
177	Horseshoe #24	375183	4453	458
178	Horseshoe #25	375184	4453	459
179	Horseshoe #26	375185	4453	460
180	Horseshoe #27	375186	4453	461
181	Horseshoe #28	375187	4453	462
182	Horseshoe #29	375188	4453	463
183	Horseshoe #30	375189	4453	464
184	Horseshoe #31	375190	4453	465

RECEIVED
B.L.M. AZ STATE OFFICE

2008 AUG -1 P 2:53

405



Numerical Sequence	Name of Claim	AMC Number	Yavapai County, AZ Recorder's Book #	Page #
185	Horseshoe #32	375191	4453	466
186	Horseshoe #33	375192	4453	467
187	Horseshoe #34	375193	4453	468
188	Horseshoe #35	375194	4453	469
189	Horseshoe #36	375195	4453	470
190	Horseshoe #37	375196	4453	471
191	Horseshoe #38	375197	4453	472
192	Horseshoe #39	375198	4453	473
193	Horseshoe #40	375199	4453	474
194	Horseshoe #41	375200	4453	475
195	Horseshoe #42	375201	4453	476
196	Horseshoe #43	375202	4453	477
197	Horseshoe #44	375203	4453	478
198	Horseshoe #45	375204	4453	479
199	Horseshoe #46	375205	4453	480
200	Horseshoe #47	375206	4453	481
201	Horseshoe #48	375207	4453	482
202	Horseshoe #49	375208	4453	483
203	Horseshoe #50	375209	4453	484
204	Horseshoe #51	375210	4453	485
205	Horseshoe #52	375211	4453	486
206	Horseshoe #53	375212	4453	487
207	Horseshoe #54	375213	4453	488
208	Horseshoe #55	375214	4453	489
209	Horseshoe #56	375215	4453	490
210	Horseshoe #57	375216	4453	491
211	Horseshoe #58	375217	4453	492
212	Horseshoe #59	375218	4453	493
213	Horseshoe #60	375219	4453	494
214	Horseshoe #61	375220	4453	495
215	Horseshoe #62	375221	4453	496
216	Horseshoe #63	375222	4453	497
217	Horseshoe #64	375223	4453	498
218	Horseshoe #65	375224	4453	499
219	Horseshoe #66	375225	4453	500
220	Horseshoe #67	375226	4453	501
221	Horseshoe #68	375227	4453	502
222	Horseshoe #69	375228	4453	503

EX 38

ENTERED INTO COMPUTER

AUG 04 2008 03

PHOENIX, ARIZONA

2008 AUG - 1 P 2:55

RECEIVED
B.L.M. AZ STATE OFFICE

222 ROWS RETRIEVED

= VERIFIED =
ENTERED INTO COMPUTER

AUG 04 2008 *FB*

☐ **Include Resolved Records**

Record Status

Search Criteria Responsible Area (Error

- ### ○ Error Records (E/M/I)

Enter export Date (mm/dd/yyyy) ALL

- **User (U,X)**

- **Accepted Records (A/W)**

Serial Number match (optional)

- **Programmer (P,X)**

- ### ○ "On Hold" Records (H)

Receipt Nr (optional) 1752578

- **All (U,P,X)**

- **All Records (för s/n or receipt nr)**

Export Nr (exclusive)

- ### ○ Exported, No Results From CBS

LR2000 User (defaults to login) ALL

- **New (not yet exported)**

Query

Reset

User Guide

	Resend?	Export Nr	A/D	Serial Nr	Mult	Code	\$ Amount	Remarks	Receipt Nr	LR2000 User	#Msg	Resolve
1	<input type="checkbox"/>	1778144	A	AMC356227		582	125.00	2009	1752578	P5BROWN		

United States Department of the Interior
Bureau of Land Management
 BUSINESS & SUPPORT SVCS DIV
 ONE N CENTRAL AVE SUITE 800
 PHOENIX, AZ 85004 -4427
 Phone: (602) 417-9200

Receipt

No: 1752578

Transaction #: 1809866		ENTERED INTO COMPUTER	
Date of Transaction: 08/01/2008			
CUSTOMER:	PHOENIX CEMENT COMPANY AUG 04 2008 <i>PS</i> PO BOX 428 CLARKDALE, AZ 86324		

LINE #	QTY	DESCRIPTION	REMARKS	UNIT PRICE	TOTAL
1	1.00	LOCATABLE MINERALS / MINING CLAIMS- NOT NEW-UNADJUD, ONE AUTH NO. ONLY / MINING CLAIM MONEY RECEIVED (455) CASES: AMC356227/\$27750.00	MAINT 2009 (222)	- n/a -	27750.00
TOTAL:					\$27,750.00

PAYMENT INFORMATION			
1	AMOUNT:	\$27,750.00	POSTMARKED: N/A
	TYPE:	CHECK	RECEIVED: 08/01/2008
	CHECK NO:	077625	
	NAME:	PHOENIX CEMENT COMPANY PO BOX 428 CLARKDALE AZ 86324	

REMARKS

This receipt was generated by the automated BLM Collections and Billing System and is a paper representation of a portion of the official electronic record contained therein.

Amc 356227
360338
366714
375160

July 25, 2007

THIS IS A CONFORMED COPY OF INSTRUMENT
RECORDED ON DATE 8/23/07 TIME 2:22p
IN BOOK 4533 PAGE 757
ANA WAYMAN-TRUJILLO, RECORDER
[Signature] DEPUTY

After recording, return to:
Phoenix Cement Company
Attn: Brian Langford
P.O. Box 428
Clarkdale, AZ 86324

FEE
\$6
\$3
\$5
\$1
\$

Bureau of Land Management
Arizona State Office
One North Central Avenue
Suite 800
Phoenix, AZ 85004-4427

**NOTICE OF INTENT TO HOLD MINING CLAIMS AND PAYMENT
OF BLM MAINTENANCE FEE**

RE: Payment of Annual Claim Maintenance Fee

Dear Sir or Madam:

This will serve as notice that Salt River Pima-Maricopa Indian Community d.b.a. PHOENIX CEMENT COMPANY, whose current mailing address is: P.O. Box 428, Clarkdale, AZ 86324, intends to hold the mining claims described on Exhibit A attached hereto for the assessment year ending at 12 o'clock, noon, on September 1, 2008 by payment of the annual maintenance fee of \$125 per claim. Payment of such amount is made herewith for such assessment year for each of the claims, the name and BLM serial number with the book and page of recording of the location notice in the official records of Yavapai County, Arizona, of which is set forth on Exhibit A attached hereto and by this reference incorporated herein.

[Signature]
Brian L. Langford for
Phoenix Cement Company

RECEIVED
BLM, AZ STATE OFFICE
2007 AUG 27 P 3:07
PHOENIX, ARIZONA

VERIFIED

OCT 16 2007 [Signature]

ENTERED INTO COMPUTER

9/19/07 AB

Exhibit A

Unpatented Mining Claims located in the Verde Mining District, Yavapai County, Arizona

Numerical Sequence	Name of Claim	AMC Number	Yavapai County, AZ Recorder's Book #	Page #
1	Pima No. 1	356227	3917	472
2	Pima No. 2	356228	3917	473
3	Pima No. 3	356229	3917	474
4	Pima No. 4	356230	3917	475
5	Pima No. 5	356231	3917	476
6	Pima No. 6	356232	3917	477
7	Pima No. 7	356233	3917	478
8	Pima No. 8	356234	3917	479
9	Pima No. 9	356235	3917	480
10	Pima No. 10	356236	3917	481
11	Pima No. 11	356237	3917	482
12	Pima No. 12	356238	3917	483
13	Pima No. 13	356239	3917	484
14	Pima No. 14	356240	3917	485
15	Pima No. 15	356241	3917	486
16	Pima No. 16	356242	3917	487
17	Pima No. 17	356243	3917	488
18	Pima No. 18	356244	3917	489
19	Pima No. 19	356245	3917	490
20	Pima No. 20	356246	3917	491
21	Pima No. 21	356247	3917	492
22	Pima No. 22	356248	3917	493
23	Pima No. 23	356249	3917	494
24	Pima No. 24	356250	3917	495
25	Pima No. 25	356251	3917	496
26	Pima No. 26	356252	3917	497
27	Pima No. 27	356253	3917	498
28	Pima No. 28	356254	3917	499
29	Pima No. 29	356255	3917	500
30	Pima No. 30	356256	3917	501
31	Pima No. 31	356257	3917	502
32	Pima No. 32	356258	3917	503
33	Pima No. 33	356259	3917	504
34	Pima No. 34	356260	3917	505
35	Pima No. 35	356261	3917	506
36	Pima No. 36	356262	3917	507
37	Pima No. 37	356263	3917	508
38	Pima No. 38	356264	3917	509
39	Pima No. 39	356265	3917	510
40	Pima No. 40	356266	3917	511
41	Pima No. 41	356267	3917	512
42	Pima No. 42	356268	3917	513
43	Pima No. 43	356269	3917	514

PHOENIX, ARIZONA

RECEIVED
B.L.M. NATIONAL STATE OFFICE
JUL 27 2007

Numerical Sequence	Name of Claim	AMC Number	Yavapai County, AZ Recorder's Book #	Page #
44	Pima No. 44	356270	3917	515
45	Pima No. 45	356271	3917	516
46	Pima No. 46	356272	3917	517
47	Pima No. 47	356273	3917	518
48	Salt River No. 1	356274	3917	519
49	Salt River No. 2	356275	3917	520
50	Salt River No. 3	356276	3917	521
51	Salt River No. 4	356277	3917	522
52	Salt River No. 5	356278	3917	523
53	Salt River No. 6	356279	3917	524
54	Salt River No. 7	356280	3917	525
55	Salt River No. 8	356281	3917	526
56	Salt River No. 9	356282	3917	527
57	Salt River No. 10	356283	3917	528
58	Salt River No. 11	356284	3917	529
59	Salt River No. 12	356285	3917	530
60	Salt River No. 13	356286	3917	531
61	Salt River No. 14	356287	3917	532
62	Salt River No. 15	356288	3917	533
63	Salt River No. 15A	356289	3917	534
64	Salt River No. 17	356290	3917	535
65	Salt River No. 18	356291	3917	536
66	Salt River No. 19	356292	3917	537
67	Salt River No. 20	356293	3917	538
68	Salt River No. 21	356294	3917	539
69	Salt River No. 22	356295	3917	540
70	Salt River No. 23	356296	3917	541
71	Salt River No. 24	356297	3917	542
72	Salt River No. 25	356298	3917	543
73	Salt River No. 26	356299	3917	544
74	Salt River No. 27	356300	3917	545
75	Salt River No. 28	356301	3917	546
76	Salt River No. 29	356302	3917	547
77	Salt River No. 30	356303	3917	548
78	Salt River No. 31	356304	3917	549
79	Salt River No. 32	356305	3917	550
80	Salt River No. 33	356306	3917	551
81	Salt River No. 34	356307	3917	552
82	Salt River No. 35	356308	3917	553
83	Salt River No. 36	356309	3917	554
84	Salt River No. 37	356310	3917	555
85	Salt River No. 38	356311	3917	556
86	Salt River No. 39	356312	3917	557
87	Salt River No. 40	356313	3917	558
88	Salt River No. 41	356314	3917	559
89	Salt River No. 42	356315	3917	560
90	Salt River No. 43	356316	3917	561

2007 AUG 27 P 3:07
PHOENIX, ARIZONA

RECEIVED
B.L.M. AZ STATE OFFICE

Numerical Sequence	Name of Claim	AMC Number	Yavapai County, AZ Recorder's Book #	Page #
91	Salt River No. 44	356317	3917	562
92	Salt River No. 45	356318	3917	563
93	SRMG 1	360338	4123	140
94	SRMG 2	360339	4123	141
95	SRMG 3	360340	4123	142
96	SRMG 4	360341	4123	143
97	SRMG 5	360342	4123	144
98	SRMG 6	360343	4123	145
99	SRMG 7	360344	4123	146
100	SRMG 8	360345	4123	147
101	SRMG 9	360346	4123	148
102	SRMG 10	360347	4123	149
103	SRMG 11	360348	4123	150
104	SRMG 12	360349	4123	151
105	SRMG 13	360350	4123	152
106	SRMG 14	360351	4123	153
107	SRMG 15	360352	4123	154
108	SRMG 16	360353	4123	155
109	SRMG 17	360354	4123	156
110	SRMG 18	360355	4123	157
111	SRMG 19	360356	4123	158
112	SRMG 20	360357	4123	159
113	SRMG 21	360358	4123	160
114	SRMG 22	360359	4123	161
115	SRMG 23	360360	4123	162
116	SRMG 24	360361	4123	163
117	SRMG 25	360362	4123	164
118	SRMG 26	360363	4123	165
119	SRMG 27	360364	4123	166
120	SRMG 28	360365	4123	167
121	SRMG 29	360366	4123	168
122	SRMG 30	360367	4123	169
123	SRMG 31	360368	4123	170
124	SRMG 32	360369	4123	171
125	SRMG 33	360370	4123	172
126	SRMG 34	366714	4289	291
127	SRMG 35	360372	4123	174
128	SRMG 36	360373	4123	175
129	SRMG 37	360374	4123	176
130	SRMG 38	360375	4123	177
131	SRMG 39	360376	4123	178
132	SRMG 40	360377	4123	179
133	SRMG 41	360378	4123	180
134	SRMG 42	360379	4123	181
135	SRMG 43	360380	4123	182
136	SRMG 44	360381	4123	183
137	SRMG 45	360382	4123	184

PHOENIX, ARIZONA

RECEIVED
B.L.M. STATE OFFICE
APR 16 2014
P. 3: 01

Numerical Sequence	Name of Claim	AMC Number	Yavapai County, AZ Recorder's Book #	Page #
138	SRMG 46	360383	4123	185
139	SRMG 47	360384	4123	186
140	SRMG 48	360385	4123	187
141	SRMG 49	360386	4123	188
142	SRMG 50	360387	4123	189
143	SRMG 51	360388	4123	190
144	SRMG 52	360389	4123	191
145	SRMG 53	360390	4123	192
146	SRMG 54	360391	4123	193
147	SRMG 55	360392	4289	292
148	SRMG 56	360393	4289	293
149	SRMG 57	360394	4289	294
150	SRMG 58	360395	4289	295
151	SRMG 59	360396	4289	296
152	SRMG 60	360397	4289	297
153	SRMG 61	360398	4289	298
154	Horseshoe #1	375160	4453	435
155	Horseshoe #2	375161	4453	436
156	Horseshoe #3	375162	4453	437
157	Horseshoe #4	375163	4453	438
158	Horseshoe #5	375164	4453	440
159	Horseshoe #6	375165	4453	439
160	Horseshoe #7	375166	4453	441
161	Horseshoe #8	375167	4453	442
162	Horseshoe #9	375168	4453	443
163	Horseshoe #10	375169	4453	444
164	Horseshoe #11	375170	4453	445
165	Horseshoe #12	375171	4453	446
166	Horseshoe #13	375172	4453	447
167	Horseshoe #14	375173	4453	448
168	Horseshoe #15	375174	4453	449
169	Horseshoe #16	375175	4453	450
170	Horseshoe #17	375176	4453	451
171	Horseshoe #18	375177	4453	452
172	Horseshoe #19	375178	4453	453
173	Horseshoe #20	375179	4453	454
174	Horseshoe #21	375180	4453	455
175	Horseshoe #22	375181	4453	456
176	Horseshoe #23	375182	4453	457
177	Horseshoe #24	375183	4453	458
178	Horseshoe #25	375184	4453	459
179	Horseshoe #26	375185	4453	460
180	Horseshoe #27	375186	4453	461
181	Horseshoe #28	375187	4453	462
182	Horseshoe #29	375188	4453	463
183	Horseshoe #30	375189	4453	464
184	Horseshoe #31	375190	4453	465

PHOTOGRAPHY, ARIZONA

RECEIVED
B.L.M. AZ STATE OFFICE

Numerical Sequence	Name of Claim	AMC Number	Yavapai County, AZ Recorder's Book #	Page #
185	Horseshoe #32	375191	4453	466
186	Horseshoe #33	375192	4453	467
187	Horseshoe #34	375193	4453	468
188	Horseshoe #35	375194	4453	469
189	Horseshoe #36	375195	4453	470
190	Horseshoe #37	375196	4453	471
191	Horseshoe #38	375197	4453	472
192	Horseshoe #39	375198	4453	473
193	Horseshoe #40	375199	4453	474
194	Horseshoe #41	375200	4453	475
195	Horseshoe #42	375201	4453	476
196	Horseshoe #43	375202	4453	477
197	Horseshoe #44	375203	4453	478
198	Horseshoe #45	375204	4453	479
199	Horseshoe #46	375205	4453	480
200	Horseshoe #47	375206	4453	481
201	Horseshoe #48	375207	4453	482
202	Horseshoe #49	375208	4453	483
203	Horseshoe #50	375209	4453	484
204	Horseshoe #51	375210	4453	485
205	Horseshoe #52	375211	4453	486
206	Horseshoe #53	375212	4453	487
207	Horseshoe #54	375213	4453	488
208	Horseshoe #55	375214	4453	489
209	Horseshoe #56	375215	4453	490
210	Horseshoe #57	375216	4453	491
211	Horseshoe #58	375217	4453	492
212	Horseshoe #59	375218	4453	493
213	Horseshoe #60	375219	4453	494
214	Horseshoe #61	375220	4453	495
215	Horseshoe #62	375221	4453	496
216	Horseshoe #63	375222	4453	497
217	Horseshoe #64	375223	4453	498
218	Horseshoe #65	375224	4453	499
219	Horseshoe #66	375225	4453	500
220	Horseshoe #67	375226	4453	501
221	Horseshoe #68	375227	4453	502
222	Horseshoe #69	375228	4453	503

PHOENIX, ARIZONA
2007 AUG 27 P 3:07
RECEIVED
B.L.M. AZ STATE OFFICE

United States Department of the Interior
Bureau of Land Management
BUSINESS & SUPPORT SVCS DIV
ONE N CENTRAL AVE SUITE 800
PHOENIX, AZ 85004 -4427
Phone: (602) 417-9200

Receipt

No: 1554081

Transaction #: 1605651

Date of Transaction: 08/27/2007

CUSTOMER: PHOENIX CEMENT COMPANY
PO BOX 428
CLARKDALE, AZ 86324

OCT 16 2007
VERIFIED
PR

LINE #	QTY	DESCRIPTION	REMARKS	UNIT PRICE	TOTAL
1	1.00	LOCATABLE MINERALS / MINING CLAIMS- NOT NEW-UNADJUD, ONE AUTH NO. ONLY / MINING CLAIM MONEY RECEIVED (455) CASES: AMC356227/\$27750.00	MAINT 2008/222	- n/a -	27750.00
TOTAL:					\$27,750.00

PAYMENT INFORMATION			
1	AMOUNT:	\$27,750.00	POSTMARKED: N/A
	TYPE:	CHECK	RECEIVED: 08/27/2007
	CHECK NO:	069495	
	NAME:	PHOENIX CEMENT COMPANY PO BOX 428 CLARKDALE AZ 86324	

REMARKS

This receipt was generated by the automated BLM Collections and Billing System and is a paper representation of a portion of the official electronic record contained therein.

Message:

222 ROWS RETRIEVED

CBS Export Results Report

☐ Include Resolved Records

Record Status

- ☐ Error Records (E/M/I)
☐ Accepted Records (A/W)
☐ "On Hold" Records (H)
☒ All Records (for s/n or receipt nr)
☐ Exported, No Results From CBS
☐ New (not yet exported)

Enter export Date (mm/dd/yyyy) ALL

Serial Number match (optional)

Receipt Nr (optional) 1554081

Export Nr (exclusive)

LR2000 User (defaults to login) ALL

Search Criteria Responsible Ar

- ☐ User (U,X)
☐ Programme
☒ All (U,P,X)

Query

Reset

User

	Resend?	Export Nr	A/D	Serial Nr	Mult	Code	\$ Amount	Remarks	Receipt Nr	LR2000 User	#Msgl
1	<input type="checkbox"/>	1546023	A	AMC356227		582	125.00	2008	1554081	ABUNDA	1

Lead #5

AMC 356227

360338

366714

375160

NOTICE!!

These documents have been scanned!

Do not place un-scanned documents beneath this notice!

Do not remove this notice from this file!

GPO Jacket No. 560-102
Print Order 61540
Rise Business Services, LLC
Job=AZ15 5/28/2019



Box Number= AZ15099



Claim Begin-End: AMC375160-AMC375228

5 Miscellaneous



AZ15099-3

AMC375056-AMC375604

**NO
DOCUMENTS
FOUND**

NO DOCUMENTS FOUND
NO DOCUMENTS FOUND

NOTICE!!

These documents have been scanned!

Do not place un-scanned documents beneath this notice!

Do not remove this notice from this file!

GPO Jacket No. 560-102
Print Order 61540
Rise Business Services, LLC
Job=AZ15 5/28/2019



Box Number= AZ15099



Claim Begin-End: AMC375160-AMC375228

6 Location Notices-Amendments and Supporting Documents



AZ15099-3

AMC375056-AMC375604

MINING CLAIM STATUS REPORT

(928) 639-8077

STATUS: Data Entry TR

MTP CHECKED BY TR

GEO CHECKED BY TR

~~PRE-ADJ BY~~

FINAL ADJ BY 7-26-07 TR

LEAD SERIAL NO. AMC 375160 THROUGH AMC 375228

# <u>69</u> LODE	LOCATION FEE @ \$30 =	\$ <u>2,070</u>
# _____ PLACER	PROCESSING FEE @ \$15 =	\$ <u>1,035</u>
# _____ ASSOCIATION PL	MAINTENANCE FEE @ \$125 =	\$ <u>8,625</u>
# _____ MILL SITE	OVERAGE	\$ _____
# _____ TUNNEL SITE	SHORTAGE	\$ _____
	OTHER FEES	\$ _____
	TOTAL	\$ <u>11,730 - OK</u>

OVER-THE-COUNTER [] MAIL ☒ TIMELY FILED: YES ☒ NO []

LEGAL DESCRIPTION: T 16N R 2E SEC 11, 12, 2, 1
T _____ R _____ SEC _____
T _____ R _____ SEC _____
T _____ R _____ SEC _____

BLM [] FOREST SERVICE ☒ prescott SUBJ TO PL 359: YES [] NO ☒

WILDERNESS AREA: NO ☒ YES [] _____

SPLIT ESTATE: SX [] PX [] SRHA [] OTHER [] _____ N/A []

PROPER NOTICE FILED IF LOCATED ON SRHA LANDS-YES [] NO [] N/A []

RECONVEYED MINERALS ON BLM LANDS REQUIRE OPENING ORDERS
FROM 1944 TO 1993. OPEN TO ENTRY ON: _____ N/A []

STATUS; VOID [] PARTIALLY VOID [] PRIVATE MINERALS []
WITHDRAWN LANDS [] OTHER [] _____

CLAIMANT ACKNOWLEDGES THAT PORTIONS OF THE FOLLOWING
CLAIM(S)/SITE(S): _____

MAY BE VOID OR VOIDABLE. Signature of Claimant: _____

COMMENTS: Exterior Claims Overlap private Lands

AMC 375179 discrepancy between LLD & Map
Sec 2 V. Sec 12

Called Claimant 7-26-07
They will Amend
Horseshoe #20
TR

AMC 375160

When Recorded, Mail TO:

Gregg St.Clair
Phoenix Cement Company
P.O. Box 428
3000 W. Cement Plant Road
Clarkdale, AZ 86324

THIS IS A CONFORMED COPY OF INSTRUMENT
RECORDED ON DATE 11/9/06 TIME 1:12pm
IN BOOK 4453 PAGE 436
ANA WAYMAN-TRUJILLO, RECORDER
[Signature] DEPUTY

RECEIVED
B.L.M. AZ STATE OFFICE

2006 NOV 13 A 10:19

PHOENIX, AZ

Notice of Mining Location

AMC 375160

LOCATION NOTICE FOR LODE MINING CLAIM

HORSESHOE #1

NOTICE IS HEREBY GIVEN that PHOENIX CEMENT COMPANY, whose current mailing address is: P.O. Box 428, Clarkdale, AZ 86324, by its undersigned agent makes the location of the HORSESHOE #1 lode mining claim, in the Verde Mining District, Yavapai County, Arizona.

The area of this claim is 20.66 acres and lies within Section(s) 11, Township 16N Range 2E of the Gila & Salt River Meridian, Yavapai County, Arizona. The general course of this claim is South to North.

The surface boundaries of this claim are described as follows: commencing at the east 1/4 corner of section 11, Township 16N Range 2E of the G.&S.R.M., Yavapai County, Arizona marked by a GLO brass cap from which the northeast corner of said section 11 marked by a GLO brass cap, lies N0°7'22"E a distance of 2639.37 feet; thence N0°7'22"E a distance of 39.05 feet along east line of said section; thence N89°52'38"W a distance of 2694.33 feet to the location monument in which this location notice is posted, a post, thence S0°0'0"W a distance of 50 feet to the point of beginning, being the center of the south line of the claim, a post; thence N90°0'0"E a distance of 300 feet to the southeast corner, a post; thence N0°0'0"E a distance of 1500 feet to the northeast corner, a post; thence N90°0'0"W a distance of 300 feet to the center of the north line, a post; thence N90°0'0"W a distance of 300 feet to the northwest corner, a post; thence S0°0'0"W a distance of 1500 feet to the southwest corner, a post; thence N90°0'0"E a distance of 300 feet to the point of beginning.

There are seven substantial 2"x2"x4' Post with Rock Monuments marking the claim on the ground as follows: one post marks the discovery on the center line of the claim (at which this notice is posted), one post at each of the four corners of the claim, and one post at the center of each end line.

DATED AND POSTED on the ground this 5th day of September, 2006

LOCATOR: Phoenix Cement Company (owner)

By: _____



Gregg St. Clair

Agent

PHOENIX, AZ

2006 NOV 13 A 10:19

RECEIVED
B.L.M. AZ STATE OFFICE

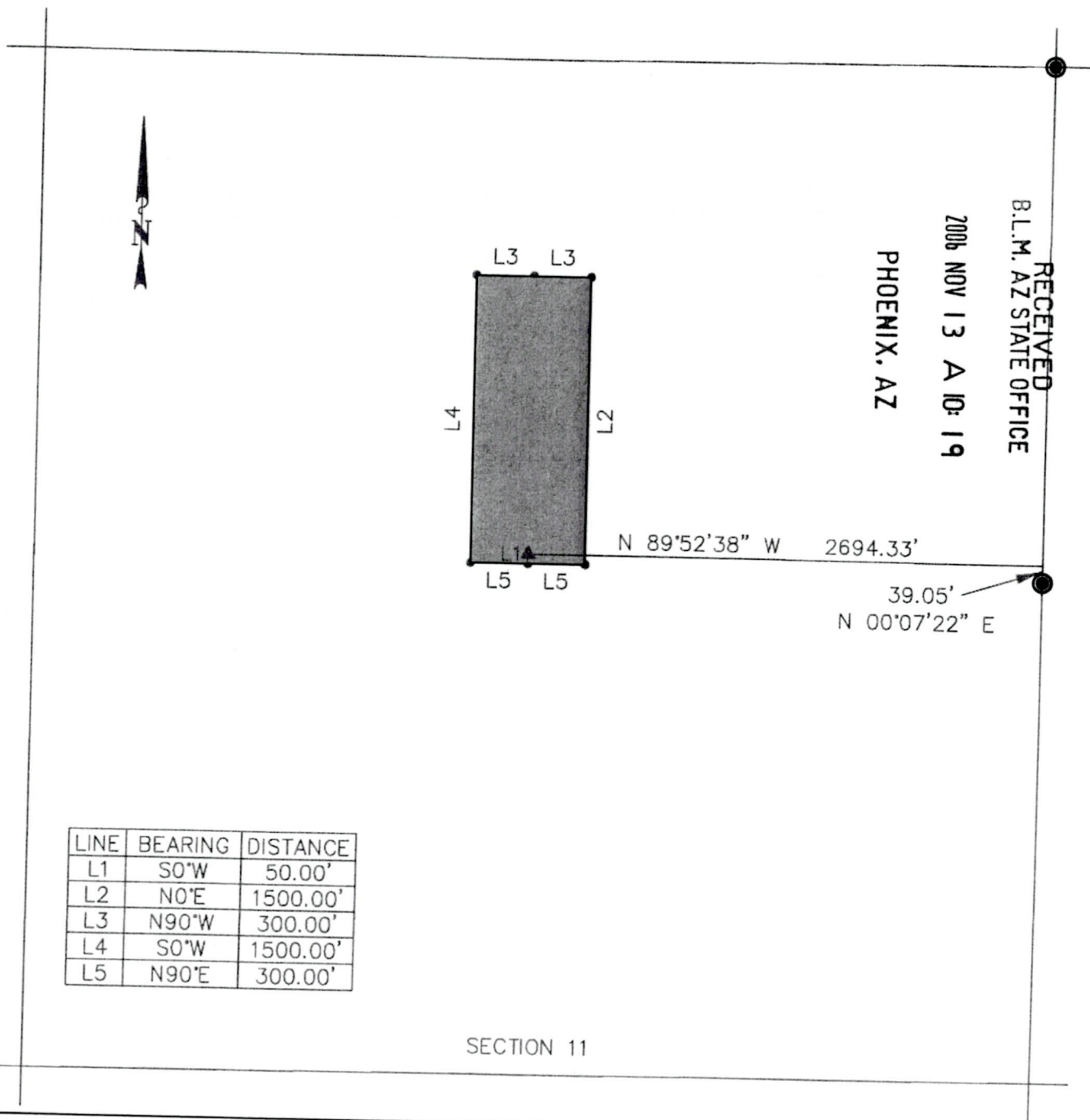
AMC 375160

HORSESHOE #1 LODE MINING CLAIM

PHOENIX CEMENT COMPANY
TOWNSHIP 16N RANGE 2 EAST G&SRB&M
YAVAPAI COUNTY, ARIZONA

SCALE: 1"=800'

2"x2"x4' POST ●
LOCATION MONUMENT ▲
GLO BRASS CAP ●



AMC 375160

When Recorded, Mail TO:

Gregg St.Clair
Phoenix Cement Company
P.O. Box 428
3000 W. Cement Plant Road
Clarkdale, AZ 86324

THIS IS A CONFORMED COPY OF INSTRUMENT
RECORDED ON DATE 11/9/06 TIME 1:12p
IN BOOK 4453 PAGE 436
ANA WAYMAN-TRUJILLO, RECORDER
[Signature] DEPUTY

Notice of Mining Location

PHOENIX, AZ

2006 NOV 13 A 10:19

RECEIVED
B.L.M. AZ STATE OFFICE

AMC 375161

LOCATION NOTICE FOR LODE MINING CLAIM

HORSESHOE #2

NOTICE IS HEREBY GIVEN that PHOENIX CEMENT COMPANY, whose current mailing address is: P.O. Box 428, Clarkdale, AZ 86324, by its undersigned agent makes the location of the HORSESHOE #2 lode mining claim, in the Verde Mining District, Yavapai County, Arizona.

The area of this claim is 20.66 acres and lies within Section(s) 11, Township 16N Range 2E of the Gila & Salt River Meridian, Yavapai County, Arizona. The general course of this claim is South to North.

The surface boundaries of this claim are described as follows: commencing at the east 1/4 corner of section 11, Township 16N Range 2E of the G.&S.R.M., Yavapai County, Arizona marked by a GLO brass cap from which the northeast corner of said section 11 marked by a GLO brass cap, lies N0°7'22"E a distance of 2639.37 feet; thence N0°7'22"E a distance of 40.33 feet along east line of said section; thence N89°52'38"W a distance of 2094.34 feet to the location monument in which this location notice is posted, a post, thence S0°0'0"W a distance of 50 feet to the point of beginning, being the center of the south line of the claim, a post; thence N90°0'0"E a distance of 300 feet to the southeast corner, a post; thence N0°0'0"E a distance of 1500 feet to the northeast corner, a post; thence N90°0'0"W a distance of 300 feet to the center of the north line, a post; thence N90°0'0"W a distance of 300 feet to the northwest corner, a post; thence S0°0'0"W a distance of 1500 feet to the southwest corner, a post; thence N90°0'0"E a distance of 300 feet to the point of beginning.

There are seven substantial 2"x2"x4' Post with Rock Monuments marking the claim on the ground as follows: one post marks the discovery on the center line of the claim (at which this notice is posted), one post at each of the four corners of the claim, and one post at the center of each end line.

DATED AND POSTED on the ground this 5th day of September, 2006
LOCATOR: Phoenix Cement Company (owner)

By: 
Gregg St. Clair

Agent PHOENIX, AZ

2006 NOV 13 A 10:19

RECEIVED
B.L.M. AZ STATE OFFICE

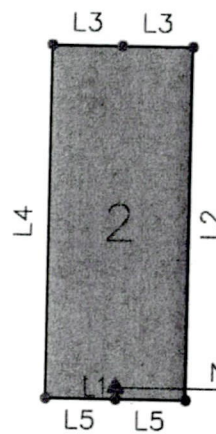
AMC 375161

HORSESHOE #2 LODE MINING CLAIM

PHOENIX CEMENT COMPANY
TOWNSHIP 16N RANGE 2 EAST G&SRB&M
YAVAPAI COUNTY, ARIZONA

SCALE: 1"=800'

2"x2"x4' POST ●
LOCATION MONUMENT ▲
GLO BRASS CAP ●



RECEIVED
B.L.M. AZ STATE OFFICE
2006 NOV 13 A 10:19
PHOENIX, AZ

N 89°52'38" W 2094.34'

40.33
N 00°07'22" E

LINE	BEARING	DISTANCE
L1	S0°W	50.00'
L2	N0°E	1500.00'
L3	N90°W	300.00'
L4	S0°W	1500.00'
L5	N90°E	300.00'

SECTION 11

AMC 375161

When Recorded, Mail TO:

Gregg St.Clair
Phoenix Cement Company
P.O. Box 428
3000 W. Cement Plant Road
Clarkdale, AZ 86324

THIS IS A CONFORMED COPY OF INSTRUMENT
RECORDED ON DATE 11/9/06 TIME 1:12p
IN BOOK 4453 PAGE 437
ANA WAYMAN-TRUJILLO, RECORDER
[Signature] DEPUTY

Notice of Mining Location

PHOENIX, AZ

2006 NOV 13 A 10:20

RECEIVED
B.L.M. AZ STATE OFFICE

AMC 375162

LOCATION NOTICE FOR LODE MINING CLAIM

HORSESHOE #3


NOTICE IS HEREBY GIVEN that PHOENIX CEMENT COMPANY, whose current mailing address is: P.O. Box 428, Clarkdale, AZ 86324, by its undersigned agent makes the location of the HORSESHOE #3 lode mining claim, in the Verde Mining District, Yavapai County, Arizona.

The area of this claim is 20.66 acres and lies within Section(s) 11, Township 16N Range 2E of the Gila & Salt River Meridian, Yavapai County, Arizona. The general course of this claim is South to North.

The surface boundaries of this claim are described as follows: commencing at the east 1/4 corner of section 11, Township 16N Range 2E of the G.&S.R.M., Yavapai County, Arizona marked by a GLO brass cap from which the northeast corner of said section 11 marked by a GLO brass cap, lies N0°7'22"E a distance of 2639.37 feet; thence N0°7'22"E a distance of 41.62 feet along east line of said section; thence N89°52'38"W a distance of 1494.34 feet to the location monument in which this location notice is posted, a post, thence S0°0'0"W a distance of 50 feet to the point of beginning, being the center of the south line of the claim, a post; thence N90°0'0"E a distance of 300 feet to the southeast corner, a post; thence N0°0'0"E a distance of 1500 feet to the northeast corner, a post; thence N90°0'0"W a distance of 300 feet to the center of the north line, a post; thence N90°0'0"W a distance of 300 feet to the northwest corner, a post; thence S0°0'0"W a distance of 1500 feet to the southwest corner, a post; thence N90°0'0"E a distance of 300 feet to the point of beginning.

There are seven substantial 2"x2"x4' Post with Rock Monuments marking the claim on the ground as follows: one post marks the discovery on the center line of the claim (at which this notice is posted), one post at each of the four corners of the claim, and one post at the center of each end line.

DATED AND POSTED on the ground this 5th day of September, 2006
LOCATOR: Phoenix Cement Company (owner)

By: 
Gregg St. Clair

Agent PHOENIX, AZ

2006 NOV 13 A 10:20

RECEIVED
B.L.M. AZ STATE OFFICE

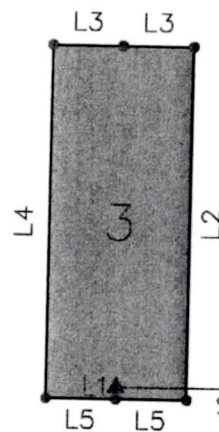
AMC 375162

HORSESHOE #3 LODE MINING CLAIM

PHOENIX CEMENT COMPANY
TOWNSHIP 16N RANGE 2 EAST G&SRB&M
YAVAPAI COUNTY, ARIZONA

SCALE: 1"=800'

2"x2"x4' POST ●
LOCATION MONUMENT ▲
GLO BRASS CAP ●



PHOENIX, AZ

2006 NOV 13 A 10:20

RECEIVED
B.L.M. AZ STATE OFFICE

LINE	BEARING	DISTANCE
L1	S0°W	50.00'
L2	N0°E	1500.00'
L3	N90°W	300.00'
L4	S0°W	1500.00'
L5	N90°E	300.00'

SECTION 11

AMC 375162

When Recorded, Mail TO:

Gregg St.Clair
Phoenix Cement Company
P.O. Box 428
3000 W. Cement Plant Road
Clarkdale, AZ 86324

THIS IS A CONFORMED COPY OF INSTRUMENT

RECORDED ON DATE 11/9/06 TIME 1:12p
IN BOOK 4453 PAGE 438

ANA WAYMAN-TRUJILLO, RECORDER

Lidia Barne DEPUTY

Notice of Mining Location

PHOENIX, AZ

RECEIVED
B.L.M. AZ STATE OFFICE
2006 NOV 13 A 10:20

AMC 375163

LOCATION NOTICE FOR LODE MINING CLAIM

HORSESHOE #4


NOTICE IS HEREBY GIVEN that PHOENIX CEMENT COMPANY, whose current mailing address is: P.O. Box 428, Clarkdale, AZ 86324, by its undersigned agent makes the location of the HORSESHOE #4 lode mining claim, in the Verde Mining District, Yavapai County, Arizona.

The area of this claim is 20.66 acres and lies within Section(s) 11, Township 16N Range 2E of the Gila & Salt River Meridian, Yavapai County, Arizona. The general course of this claim is South to North.

The surface boundaries of this claim are described as follows: commencing at the east 1/4 corner of section 11, Township 16N Range 2E of the G.&S.R.M., Yavapai County, Arizona marked by a GLO brass cap from which the northeast corner of said section 11 marked by a GLO brass cap, lies N0°7'22"E a distance of 2639.37 feet; thence N0°7'22"E a distance of 42.91 feet along east line of said section; thence N89°52'38"W a distance of 894.34 feet to the location monument in which this location notice is posted, a post, thence S0°0'0"W a distance of 50 feet to the point of beginning, being the center of the south line of the claim, a post; thence N90°0'0"E a distance of 300 feet to the southeast corner, a post; thence N0°0'0"E a distance of 1500 feet to the northeast corner, a post; thence N90°0'0"W a distance of 300 feet to the center of the north line, a post; thence N90°0'0"W a distance of 300 feet to the northwest corner, a post; thence S0°0'0"W a distance of 1500 feet to the southwest corner, a post; thence N90°0'0"E a distance of 300 feet to the point of beginning.

There are seven substantial 2"x2"x4' Post with Rock Monuments marking the claim on the ground as follows: one post marks the discovery on the center line of the claim (at which this notice is posted), one post at each of the four corners of the claim, and one post at the center of each end line.

DATED AND POSTED on the ground this 5th day of September, 2006
LOCATOR: Phoenix Cement Company (owner)

By: 
Gregg St. Clair

Agent PHOENIX, AZ

2006 NOV 13 A 10:20

RECEIVED
B.L.M. AZ STATE OFFICE

AMC 375163

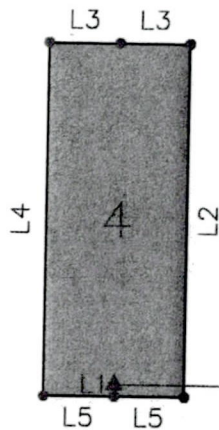
HORSESHOE #4 LODE MINING CLAIM

PHOENIX CEMENT COMPANY
TOWNSHIP 16N RANGE 2 EAST G&SRB&M
YAVAPAI COUNTY, ARIZONA

SCALE: 1"=800'

2"x2"x4' POST ●
LOCATION MONUMENT ▲
GLO BRASS CAP ●

RECEIVED
B.L.M. AZ STATE OFFICE
2006 NOV 13 A 10:20
PHOENIX, AZ



42.91'
N 00°07'22" E

894.34'
S 89°52'38" E

LINE	BEARING	DISTANCE
L1	S0°W	50.00'
L2	N0°E	1500.00'
L3	N90°W	300.00'
L4	S0°W	1500.00'
L5	N90°E	300.00'

SECTION 11

SECTION 12

AMC 375163

When Recorded, Mail TO:

Gregg St.Clair
Phoenix Cement Company
P.O. Box 428
3000 W. Cement Plant Road
Clarkdale, AZ 86324

THIS IS A CONFORMED COPY OF INSTRUMENT
RECORDED ON DATE 11/9/06 TIME 1:12p
IN BOOK 445.3 PAGE 440
ANA WAYMAN-TRUJILLO, RECORDER
[Signature] DEPUTY

Notice of Mining Location

PHOENIX, AZ

2006 NOV 13 A 10:20

RECEIVED
B.L.M. AZ STATE OFFICE

AMC 375164

LOCATION NOTICE FOR LODE MINING CLAIM

HORSESHOE #5

NOTICE IS HEREBY GIVEN that PHOENIX CEMENT COMPANY, whose current mailing address is: P.O. Box 428, Clarkdale, AZ 86324, by its undersigned agent makes the location of the HORSESHOE #5 lode mining claim, in the Verde Mining District, Yavapai County, Arizona.

The area of this claim is 20.66 acres and lies within Section(s) 11 and 12, Township 16N Range 2E of the Gila & Salt River Meridian, Yavapai County, Arizona. The general course of this claim is South to North.

The surface boundaries of this claim are described as follows: commencing at the east 1/4 corner of section 11, Township 16N Range 2E of the G.&S.R.M., Yavapai County, Arizona marked by a GLO brass cap from which the northeast corner of said section 11 marked by a GLO brass cap, lies N0°7'22"E a distance of 2639.37 feet; thence N0°7'22"E a distance of 44.2 feet along east line of said section; thence N89°52'38"W a distance of 294.34 feet to the location monument in which this location notice is posted, a post, thence S0°0'0"W a distance of 50 feet to the point of beginning, being the center of the south line of the claim, a post; thence N90°0'0"E a distance of 300 feet to the southeast corner, a post; thence N0°0'0"E a distance of 1500 feet to the northeast corner, a post; thence N90°0'0"W a distance of 300 feet to the center of the north line, a post; thence N90°0'0"W a distance of 300 feet to the northwest corner, a post; thence S0°0'0"W a distance of 1500 feet to the southwest corner, a post; thence N90°0'0"E a distance of 300 feet to the point of beginning.

There are seven substantial 2"x2"x4' Post with Rock Monuments marking the claim on the ground as follows: one post marks the discovery on the center line of the claim (at which this notice is posted), one post at each of the four corners of the claim, and one post at the center of each end line.

DATED AND POSTED on the ground this 5th day of September, 2006

LOCATOR: Phoenix Cement Company (owner)

By: _____



Gregg St.Clair

Agent

PHOENIX, AZ

2006 NOV 13 A 10:20

RECEIVED
B.L.M. AZ STATE OFFICE

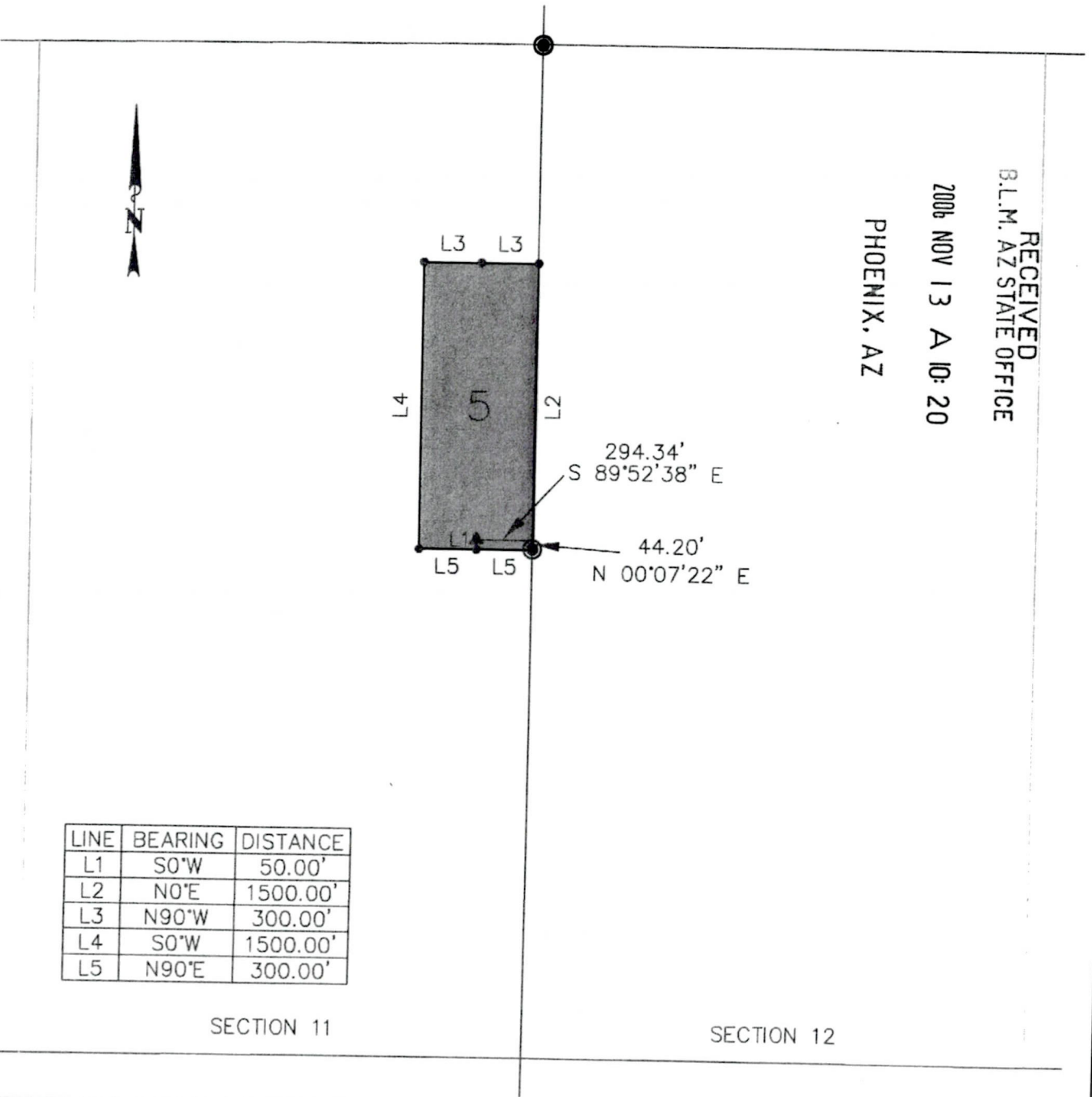
AMC 375164

HORSESHOE #5 LODE MINING CLAIM

PHOENIX CEMENT COMPANY
TOWNSHIP 16N RANGE 2 EAST G&SRB&M
YAVAPAI COUNTY, ARIZONA

SCALE: 1"=800'

2"x2"x4' POST ●
LOCATION MONUMENT ▲
GLO BRASS CAP ●



AMC 375164

When Recorded, Mail TO:

Gregg St.Clair
Phoenix Cement Company
P.O. Box 428
3000 W. Cement Plant Road
Clarkdale, AZ 86324

THIS IS A CONFORMED COPY OF INSTRUMENT
RECORDED ON DATE 11/9/06 TIME 1:12P
IN BOOK 4453 PAGE 439
ANA WAYMAN-TRUJILLO, RECORDER
Garner DEPUTY

Notice of Mining Location

PHOENIX, AZ

2006 NOV 13 A 10:21

RECEIVED
B.L.M. AZ STATE OFFICE

AMC 375165

LOCATION NOTICE FOR LODE MINING CLAIM

HORSESHOE #6

NOTICE IS HEREBY GIVEN that PHOENIX CEMENT COMPANY, whose current mailing address is: P.O. Box 428, Clarkdale, AZ 86324, by its undersigned agent makes the location of the HORSESHOE #6 lode mining claim, in the Verde Mining District, Yavapai County, Arizona.

The area of this claim is 20.66 acres and lies within Section(s) 12, Township 16N Range 2E of the Gila & Salt River Meridian, Yavapai County, Arizona. The general course of this claim is South to North.

The surface boundaries of this claim are described as follows: commencing at the west 1/4 corner of section 12, Township 16N Range 2E of the G.&S.R.M., Yavapai County, Arizona marked by a GLO brass cap from which the northwest corner of said section 12 marked by a GLO brass cap, lies N0°7'22"E a distance of 2639.37 feet; thence N0°7'22"E a distance of 45.48 feet along west line of said section; thence S89°52'38"E a distance of 305.66 feet to the location monument in which this location notice is posted, a post, thence S0°0'0"W a distance of 50 feet to the point of beginning, being the center of the south line of the claim, a post; thence N90°0'0"E a distance of 300 feet to the southeast corner, a post; thence N0°0'0"E a distance of 1500 feet to the northeast corner, a post; thence N90°0'0"W a distance of 300 feet to the center of the north line, a post; thence N90°0'0"W a distance of 300 feet to the northwest corner, a post; thence S0°0'0"W a distance of 1500 feet to the southwest corner, a post; thence N90°0'0"E a distance of 300 feet to the point of beginning.

There are seven substantial 2"x2"x4' Post with Rock Monuments marking the claim on the ground as follows: one post marks the discovery on the center line of the claim (at which this notice is posted), one post at each of the four corners of the claim, and one post at the center of each end line.

DATED AND POSTED on the ground this 5th day of September, 2006

LOCATOR: Phoenix Cement Company (owner)

By: _____



Gregg St.Clair

Agent

PHOENIX, AZ

2006 NOV 13 A 10:21

RECEIVED
B.L.M. AZ STATE OFFICE

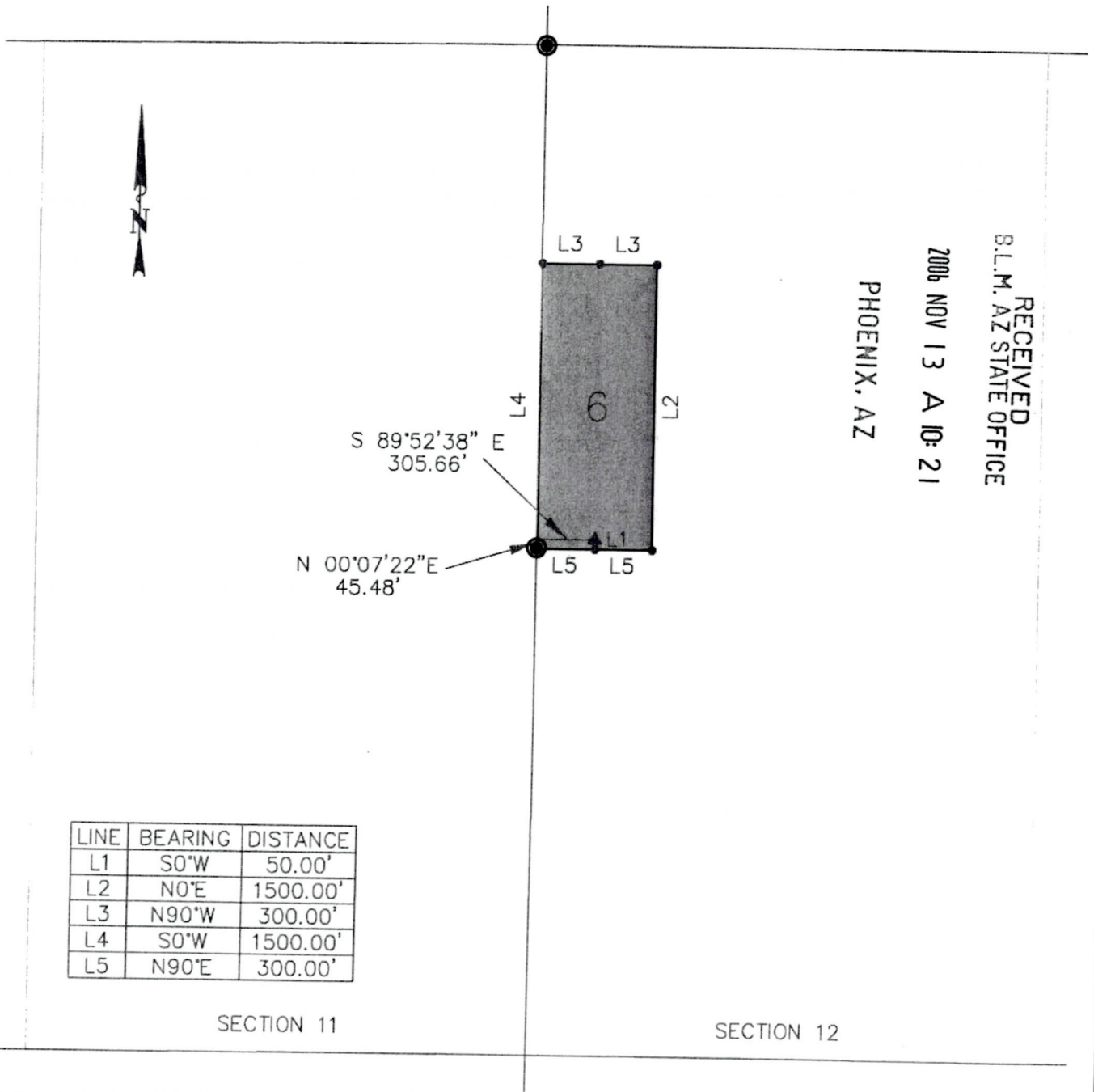
AMC 375165

HORSESHOE #6 LODE MINING CLAIM

PHOENIX CEMENT COMPANY
TOWNSHIP 16N RANGE 2 EAST G&SRB&M
YAVAPAI COUNTY, ARIZONA

SCALE: 1"=800'

2"x2"x4' POST ●
LOCATION MONUMENT ▲
GLO BRASS CAP ●



AMC 375165

When Recorded, Mail TO:

Gregg St.Clair
Phoenix Cement Company
P.O. Box 428
3000 W. Cement Plant Road
Clarkdale, AZ 86324

THIS IS A CONFORMED COPY OF INSTRUMENT
RECORDED ON DATE 11/9/06 TIME 1:12p
IN BOOK 4453 PAGE 441
ANA WAYMAN-TRUJILLO RECORDER
Albera Barro DEPUTY

Notice of Mining Location

PHOENIX, AZ

2006 NOV 13 A 10:21

RECEIVED
B.L.M. AZ STATE OFFICE

AMC 375166

LOCATION NOTICE FOR LODE MINING CLAIM

HORSESHOE #7

NOTICE IS HEREBY GIVEN that PHOENIX CEMENT COMPANY, whose current mailing address is: P.O. Box 428, Clarkdale, AZ 86324, by its undersigned agent makes the location of the HORSESHOE #7 lode mining claim, in the Verde Mining District, Yavapai County, Arizona.

The area of this claim is 20.66 acres and lies within Section(s) 12, Township 16N Range 2E of the Gila & Salt River Meridian, Yavapai County, Arizona. The general course of this claim is South to North.

The surface boundaries of this claim are described as follows: commencing at the west 1/4 corner of section 12, Township 16N Range 2E of the G.&S.R.M., Yavapai County, Arizona marked by a GLO brass cap from which the northwest corner of said section 12 marked by a GLO brass cap, lies N0°7'22"E a distance of 2639.37 feet; thence N0°7'22"E a distance of 46.77 feet along west line of said section; thence S89°52'38"E a distance of 905.66 feet to the location monument in which this location notice is posted, a post, thence S0°0'0"W a distance of 50 feet to the point of beginning, being the center of the south line of the claim, a post; thence N90°0'0"E a distance of 300 feet to the southeast corner, a post; thence N0°0'0"E a distance of 1500 feet to the northeast corner, a post; thence N90°0'0"W a distance of 300 feet to the center of the north line, a post; thence N90°0'0"W a distance of 300 feet to the northwest corner, a post; thence S0°0'0"W a distance of 1500 feet to the southwest corner, a post; thence N90°0'0"E a distance of 300 feet to the point of beginning.

There are seven substantial 2"x2"x4' Post with Rock Monuments marking the claim on the ground as follows: one post marks the discovery on the center line of the claim (at which this notice is posted), one post at each of the four corners of the claim, and one post at the center of each end line.

DATED AND POSTED on the ground this 5th day of September, 2006

LOCATOR: Phoenix Cement Company (owner)

By: 

Gregg St.Clair

Agent

PHOENIX, AZ

2006 NOV 13 A 10: 21

RECEIVED
B.L.M. AZ STATE OFFICE

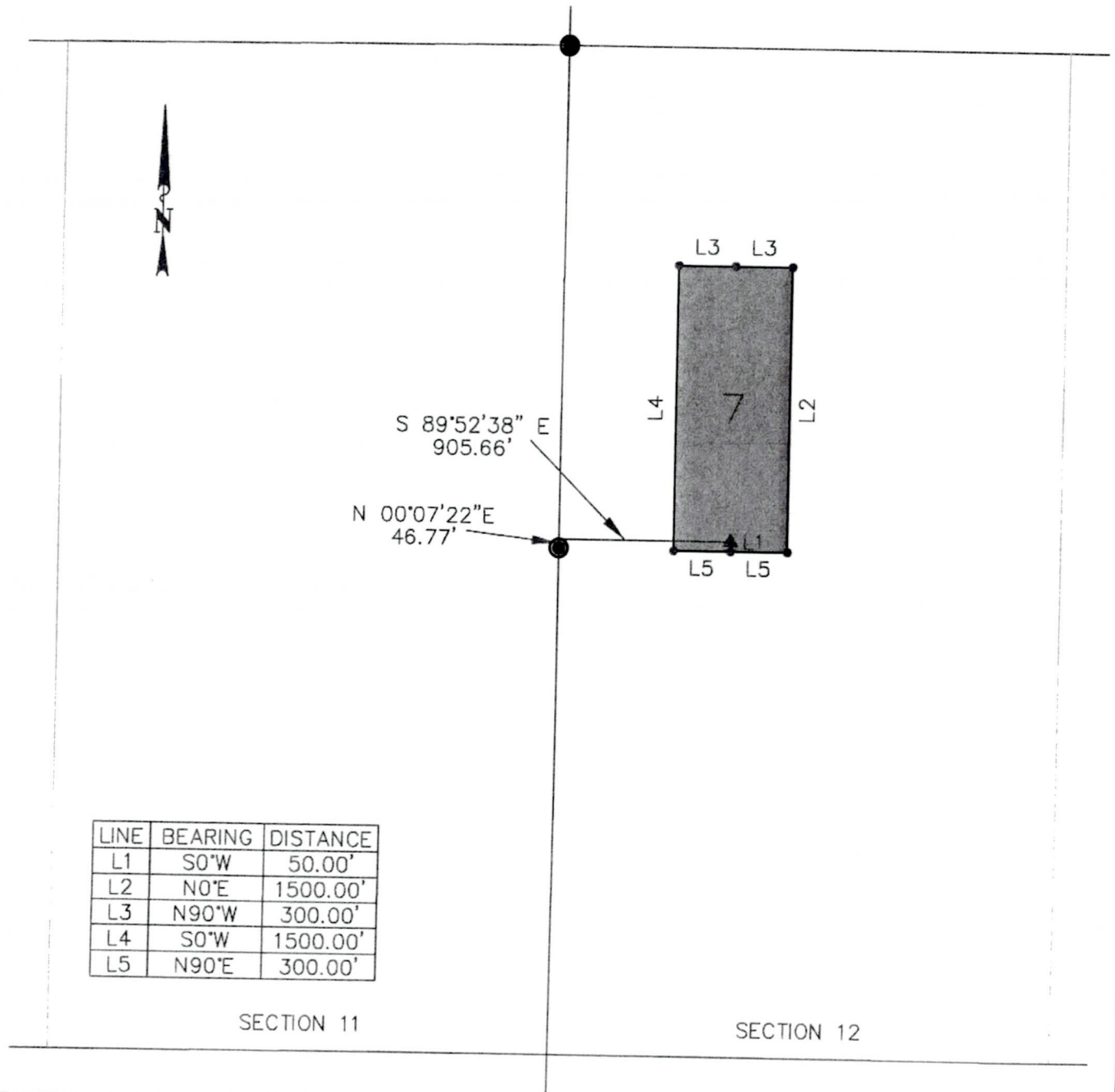
AMC 375166

HORSESHOE #7 LODE MINING CLAIM

PHOENIX CEMENT COMPANY
TOWNSHIP 16N RANGE 2 EAST G&SRB&M
YAVAPAI COUNTY, ARIZONA

SCALE: 1"=800'

2"x2"x4' POST ●
LOCATION MONUMENT ▲
GLO BRASS CAP ●



AMC 375166

When Recorded, Mail TO:

Gregg St.Clair
Phoenix Cement Company
P.O. Box 428
3000 W. Cement Plant Road
Clarkdale, AZ 86324

THIS IS A CONFORMED COPY OF INSTRUMENT

RECORDED ON DATE 11/9/06 TIME 1:12p

IN BOOK 453 PAGE 442

ANA WAYMAN-TRUJILLO, RECORDER

Ana Warner

DEPUTY

Notice of Mining Location

PHOENIX, AZ

2006 NOV 13 A 10:22

RECEIVED
B.L.M. AZ STATE OFFICE

AMC 375167

LOCATION NOTICE FOR LODE MINING CLAIM

HORSESHOE #8

NOTICE IS HEREBY GIVEN that PHOENIX CEMENT COMPANY, whose current mailing address is: P.O. Box 428, Clarkdale, AZ 86324, by its undersigned agent makes the location of the HORSESHOE #8 lode mining claim, in the Verde Mining District, Yavapai County, Arizona.

The area of this claim is 20.66 acres and lies within Section(s) 12, Township 16N Range 2E of the Gila & Salt River Meridian, Yavapai County, Arizona. The general course of this claim is South to North.


The surface boundaries of this claim are described as follows: commencing at the west 1/4 corner of section 12, Township 16N Range 2E of the G.&S.R.M., Yavapai County, Arizona marked by a GLO brass cap from which the northwest corner of said section 12 marked by a GLO brass cap, lies N0°7'22"E a distance of 2639.37 feet; thence N0°7'22"E a distance of 48.06 feet along west line of said section; thence S89°52'38"E a distance of 1505.66 feet to the location monument in which this location notice is posted, a post, thence S0°0'0"W a distance of 50 feet to the point of beginning, being the center of the south line of the claim, a post; thence N90°0'0"E a distance of 300 feet to the southeast corner, a post; thence N0°0'0"E a distance of 1500 feet to the northeast corner, a post; thence N90°0'0"W a distance of 300 feet to the center of the north line, a post; thence N90°0'0"W a distance of 300 feet to the northwest corner, a post; thence S0°0'0"W a distance of 1500 feet to the southwest corner, a post; thence N90°0'0"E a distance of 300 feet to the point of beginning.

There are seven substantial 2"x2"x4' Post with Rock Monuments marking the claim on the ground as follows: one post marks the discovery on the center line of the claim (at which this notice is posted), one post at each of the four corners of the claim, and one post at the center of each end line.

DATED AND POSTED on the ground this 5th day of September, 2006

LOCATOR: Phoenix Cement Company (owner)

By: _____



Gregg St.Clair

Agent

PHOENIX, AZ

22 NOV 13 A 10:22

RECEIVED
B.L.M. AZ STATE OFFICE

AMC 375167

HORSESHOE #8 LODE MINING CLAIM

PHOENIX CEMENT COMPANY
TOWNSHIP 16N RANGE 2 EAST G&SRB&M
YAVAPAI COUNTY, ARIZONA

SCALE: 1"=800'

2"x2"x4' POST ●
LOCATION MONUMENT ▲
GLO BRASS CAP ●

RECEIVED
B.L.M. AZ STATE OFFICE

2006 NOV 13 A 10:22

PHOENIX, AZ

N 00°07'22"E
48.06'

S 89°52'38" E
1505.66'

LINE	BEARING	DISTANCE
L1	S0°W	50.00'
L2	N0°E	1500.00'
L3	N90°W	300.00'
L4	S0°W	1500.00'
L5	N90°E	300.00'

SECTION 11

SECTION 12

AMC 375167

When Recorded, Mail TO:

Gregg St.Clair
Phoenix Cement Company
P.O. Box 428
3000 W. Cement Plant Road
Clarkdale, AZ 86324

THIS IS A CONFORMED COPY OF INSTRUMENT
RECORDED ON DATE 11/9/06 TIME 11:20
IN BOOK 4453 PAGE 443
ANA WAYMAN-TRUJILLO, RECORDER
[Signature] DEPUTY

Notice of Mining Location

PHOENIX, AZ

2006 NOV 13 A 10:22

RECEIVED
B.L.M. AZ STATE OFFICE

AMC 375168

LOCATION NOTICE FOR LODE MINING CLAIM

HORSESHOE #9

NOTICE IS HEREBY GIVEN that PHOENIX CEMENT COMPANY, whose current mailing address is: P.O. Box 428, Clarkdale, AZ 86324, by its undersigned agent makes the location of the HORSESHOE #9 lode mining claim, in the Verde Mining District, Yavapai County, Arizona.

The area of this claim is 20.66 acres and lies within Section(s) 12, Township 16N Range 2E of the Gila & Salt River Meridian, Yavapai County, Arizona. The general course of this claim is South to North.


The surface boundaries of this claim are described as follows: commencing at the west 1/4 corner of section 12, Township 16N Range 2E of the G.&S.R.M., Yavapai County, Arizona marked by a GLO brass cap from which the northwest corner of said section 12 marked by a GLO brass cap, lies N0°7'22"E a distance of 2639.37 feet; thence N0°7'22"E a distance of 49.34 feet along west line of said section; thence S89°52'38"E a distance of 2105.65 feet to the location monument in which this location notice is posted, a post, thence S0°0'0"W a distance of 50 feet to the point of beginning, being the center of the south line of the claim, a post; thence N90°0'0"E a distance of 300 feet to the southeast corner, a post; thence N0°0'0"E a distance of 1500 feet to the northeast corner, a post; thence N90°0'0"W a distance of 300 feet to the center of the north line, a post; thence N90°0'0"W a distance of 300 feet to the northwest corner, a post; thence S0°0'0"W a distance of 1500 feet to the southwest corner, a post; thence N90°0'0"E a distance of 300 feet to the point of beginning.

There are seven substantial 2"x2"x4' Post with Rock Monuments marking the claim on the ground as follows: one post marks the discovery on the center line of the claim (at which this notice is posted), one post at each of the four corners of the claim, and one post at the center of each end line.

DATED AND POSTED on the ground this 5th day of September, 2006

LOCATOR: Phoenix Cement Company (owner)

By: _____



Gregg St.Clair

Agent

PHOENIX, AZ

2006 NOV 13 A 10:23

RECEIVED
B.L.M. AZ STATE OFFICE

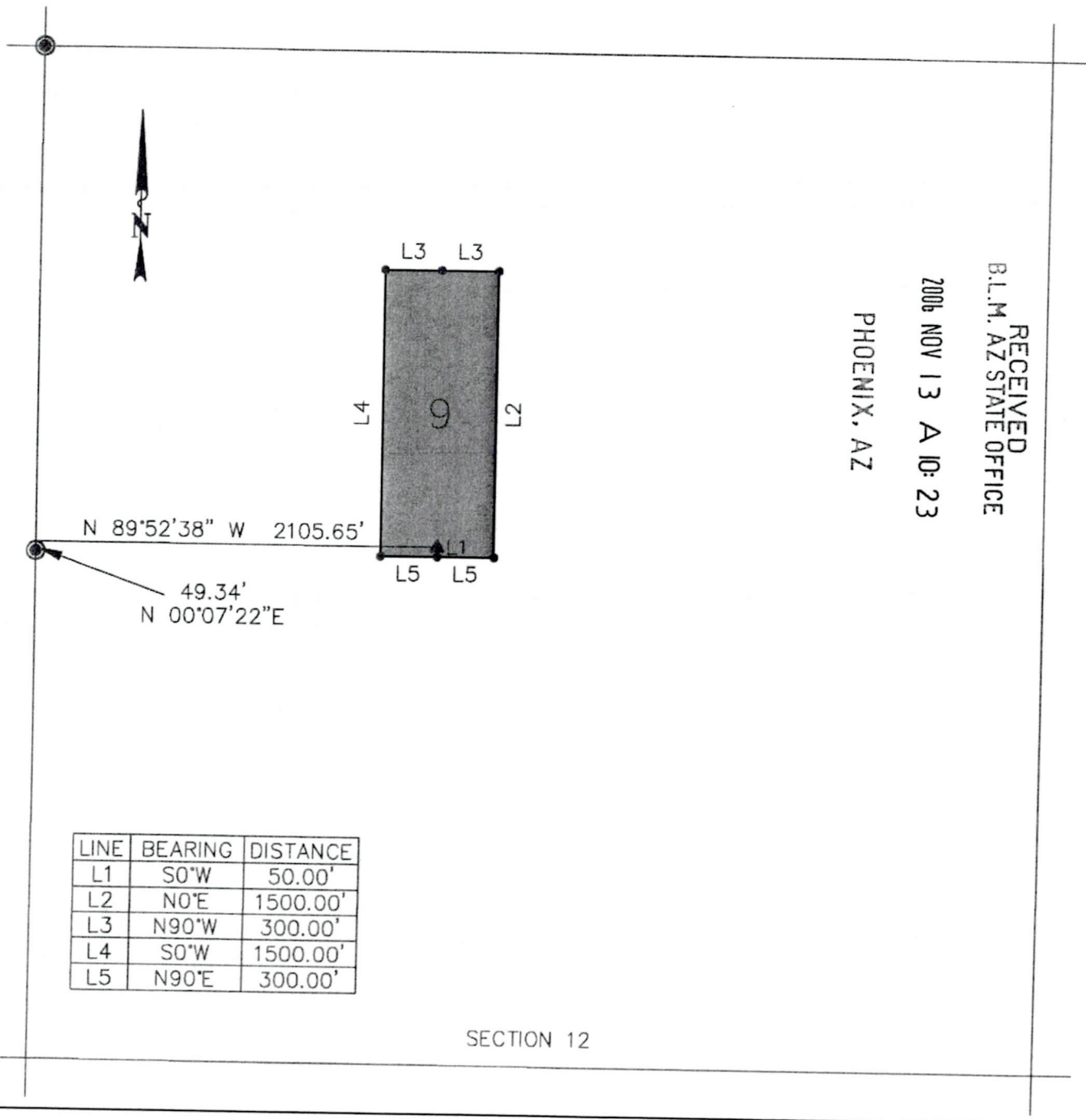
AMC 375168

HORSESHOE #9 LODE MINING CLAIM

PHOENIX CEMENT COMPANY
TOWNSHIP 16N RANGE 2 EAST G&SRB&M
YAVAPAI COUNTY, ARIZONA

SCALE: 1"=800'

2"x2"x4' POST ●
LOCATION MONUMENT ▲
GLO BRASS CAP ●



AMC 375168

When Recorded, Mail TO:

Gregg St.Clair
Phoenix Cement Company
P.O. Box 428
3000 W. Cement Plant Road
Clarkdale, AZ 86324

THIS IS A CONFORMED COPY OF INSTRUMENT
RECORDED ON DATE 11/9/06 TIME 1:12p
IN BOOK 4453 PAGE 444
ANA WAYMAN-TRUJILLO, RECORDER
Ana Trujillo DEPUTY

Notice of Mining Location

RECEIVED
B.L.M. AZ STATE OFFICE
2006 NOV 13 A 10:23
PHOENIX, AZ

AMC 375169

LOCATION NOTICE FOR LODE MINING CLAIM

HORSESHOE #10

NOTICE IS HEREBY GIVEN that PHOENIX CEMENT COMPANY, whose current mailing address is: P.O. Box 428, Clarkdale, AZ 86324, by its undersigned agent makes the location of the HORSESHOE #10 lode mining claim, in the Verde Mining District, Yavapai County, Arizona.

The area of this claim is 20.66 acres and lies within Section(s) 2 and 11, Township 16N Range 2E of the Gila & Salt River Meridian, Yavapai County, Arizona. The general course of this claim is East to West

The surface boundaries of this claim are described as follows: commencing at the southeast corner of section 2, Township 16N Range 2E of the G.&S.R.M., Yavapai County, Arizona marked by a GLO brass cap from which the east 1/4 corner of said section 11 marked by a GLO brass cap, lies N0°4'36"W a distance of 2630.44 feet; thence N0°4'36"W a distance of 57.94 feet along east line of said section; thence S89°55'24"W a distance of 1849.83 feet to the location monument in which this location notice is posted, a post, thence N0°0'0"E a distance of 50 feet to the point of beginning, being the center of the east line of the claim, a post; thence N0°0'0"E a distance of 300 feet to the northeast corner, a post; thence N90°0'0"W a distance of 1500 feet to the northwest corner, a post; thence S0°0'0"W a distance of 300 feet to the center of the north line, a post; thence S0°0'0"W a distance of 300 feet to the southwest corner, a post; thence N90°0'0"E a distance of 1500 feet to the southeast corner, a post; thence N90°0'0"E a distance of 300 feet to the point of beginning.

There are seven substantial 2"x2"x4' Post with Rock Monuments marking the claim on the ground as follows: one post marks the discovery on the center line of the claim (at which this notice is posted), one post at each of the four corners of the claim, and one post at the center of each end line.

DATED AND POSTED on the ground this 5th day of September, 2006

LOCATOR: Phoenix Cement Company (owner)

By: _____



Gregg St. Clair

Agent

PHOENIX, AZ

2006 NOV 13 A 10:23

RECEIVED
B.L.M. AZ STATE OFFICE

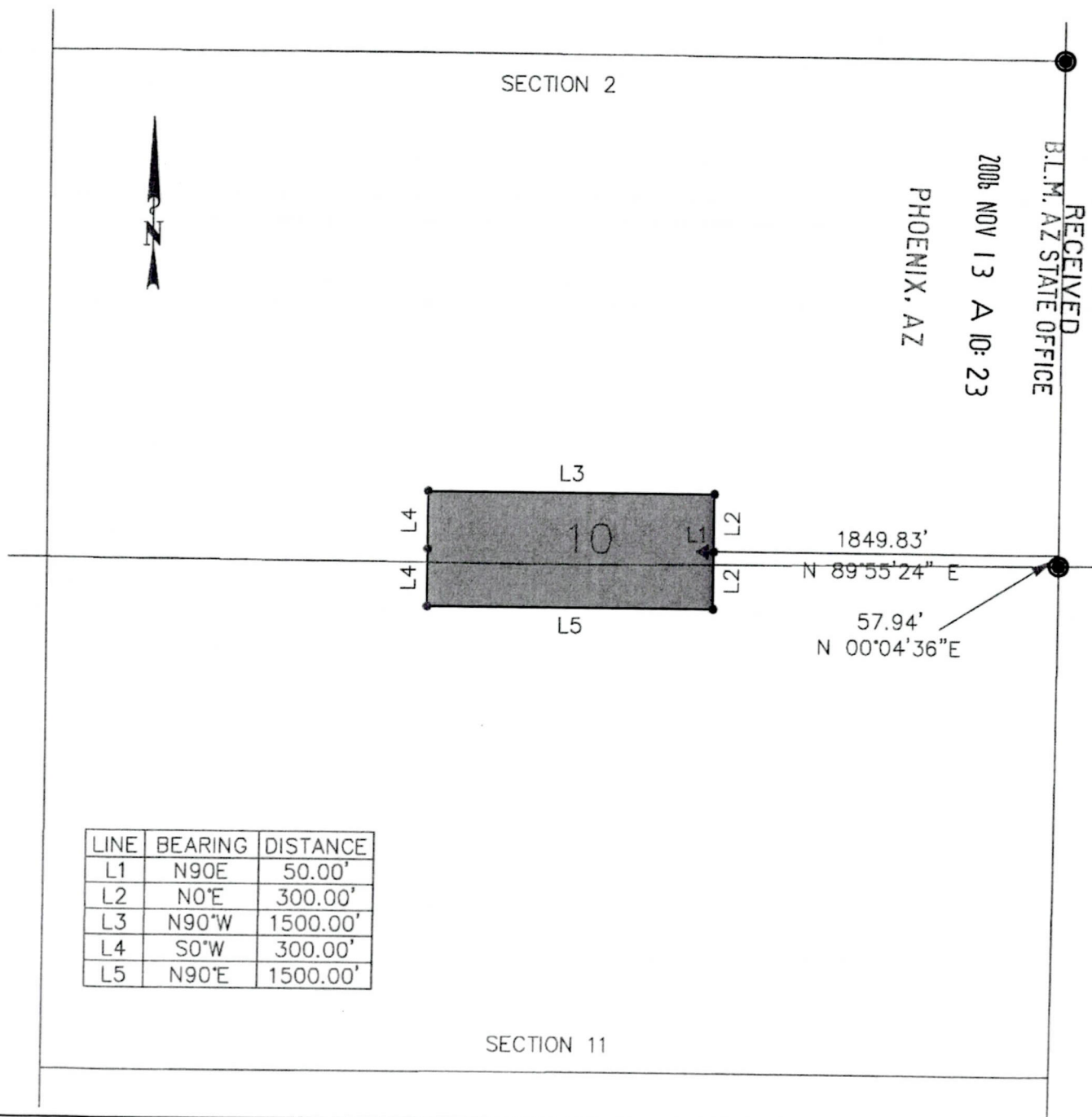
AMC 375169

HORSESHOE #10 LODE MINING CLAIM

PHOENIX CEMENT COMPANY
TOWNSHIP 16N RANGE 2 EAST G&SRB&M
YAVAPAI COUNTY, ARIZONA

SCALE: 1"=800'

2"x2"x4' POST ●
LOCATION MONUMENT ▲
GLO BRASS CAP ●



AMC 375169

When Recorded, Mail TO:

Gregg St.Clair
Phoenix Cement Company
P.O. Box 428
3000 W. Cement Plant Road
Clarkdale, AZ 86324

THIS IS A CONFORMED COPY OF INSTRUMENT

RECORDED ON DATE 11/9/06 TIME 11:20

IN BOOK 4453 PAGE 445

ANA WAYMAN-TRUJILLO, RECORDER

[Signature] DEPUTY

Notice of Mining Location

PHOENIX, AZ

2006 NOV 13 A 10:23

RECEIVED
B.L.M. AZ STATE OFFICE

AMC 375170

LOCATION NOTICE FOR LODGE MINING CLAIM

HORSESHOE #11

NOTICE IS HEREBY GIVEN that PHOENIX CEMENT COMPANY, whose current mailing address is: P.O. Box 428, Clarkdale, AZ 86324, by its undersigned agent makes the location of the HORSESHOE #11 lode mining claim, in the Verde Mining District, Yavapai County, Arizona.

The area of this claim is 20.66 acres and lies within Section(s) 2 and 11, Township 16N Range 2E of the Gila & Salt River Meridian, Yavapai County, Arizona. The general course of this claim is South to North.

The surface boundaries of this claim are described as follows: commencing at the northeast corner of section 11, Township 16N Range 2E of the G.&S.R.M., Yavapai County, Arizona marked by a GLO brass cap from which the east 1/4 corner of said section 11 marked by a GLO brass cap, lies $S0^{\circ}7'22''W$ a distance of 2639.37 feet; thence $S0^{\circ}7'22''W$ a distance of 1097.75 feet along east line of said section; thence $N89^{\circ}52'38''W$ a distance of 1497.55 feet to the location monument in which this location notice is posted, a post, thence $S0^{\circ}0'0''W$ a distance of 50 feet to the point of beginning, being the center of the south line of the claim, a post; thence $N90^{\circ}0'0''E$ a distance of 300 feet to the southeast corner, a post; thence $N0^{\circ}0'0''E$ a distance of 1500 feet to the northeast corner, a post; thence $N90^{\circ}0'0''W$ a distance of 300 feet to the center of the north line, a post; thence $N90^{\circ}0'0''W$ a distance of 300 feet to the northwest corner, a post; thence $S0^{\circ}0'0''W$ a distance of 1500 feet to the southwest corner, a post; thence $N90^{\circ}0'0''E$ a distance of 300 feet to the point of beginning.

There are seven substantial 2"x2"x4' Post with Rock Monuments marking the claim on the ground as follows: one post marks the discovery on the center line of the claim (at which this notice is posted), one post at each of the four corners of the claim, and one post at the center of each end line.

DATED AND POSTED on the ground this 5th day of September, 2006

LOCATOR: Phoenix Cement Company (owner)

By: _____



Gregg St. Clair

Agent

PHOENIX, AZ

2006 NOV 13 A 10:23

RECEIVED
B.L.M. AZ STATE OFFICE

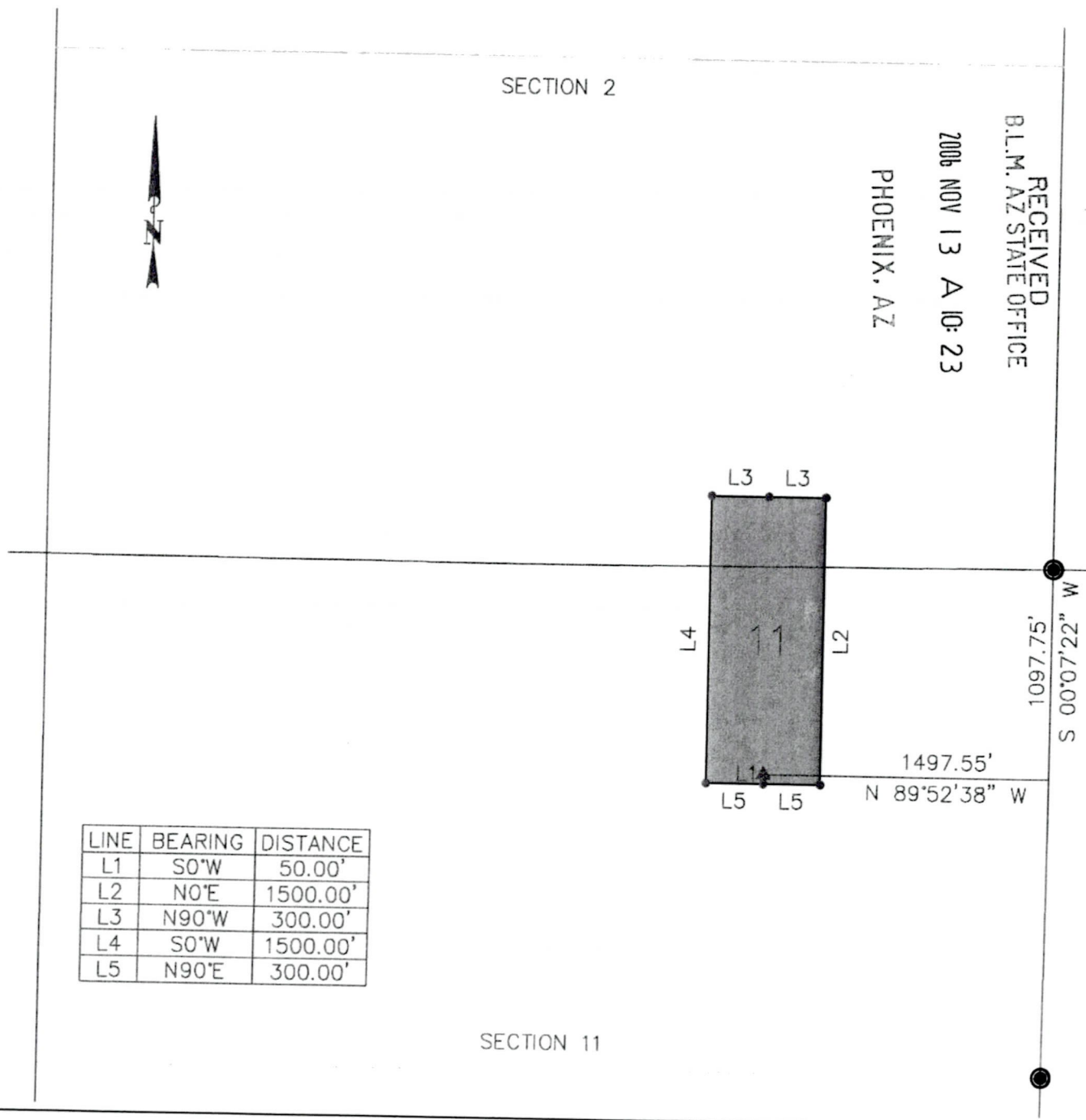
AMC 375170

HORSESHOE #11 LODE MINING CLAIM

PHOENIX CEMENT COMPANY
TOWNSHIP 16N RANGE 2 EAST G&SRB&M
YAVAPAI COUNTY, ARIZONA

SCALE: 1"=800'

2"x2"x4' POST •
LOCATION MONUMENT ▲
GLO BRASS CAP ●



AMC 375170

When Recorded, Mail TO:

Gregg St.Clair
Phoenix Cement Company
P.O. Box 428
3000 W. Cement Plant Road
Clarkdale, AZ 86324

THIS IS A CONFORMED COPY OF INSTRUMENT
RECORDED ON DATE 11/9/06 TIME 11:28
IN BOOK 4453 PAGE 446
ANA WAYMAN TRUJILLO, RECORDER
[Signature] DEPUTY

Notice of Mining Location

RECEIVED
B.L.M. AZ STATE OFFICE
2006 NOV 13 A 10:23
PHOENIX, AZ

AMC 375171

LOCATION NOTICE FOR LODE MINING CLAIM

HORSESHOE #12

NOTICE IS HEREBY GIVEN that PHOENIX CEMENT COMPANY, whose current mailing address is: P.O. Box 428, Clarkdale, AZ 86324, by its undersigned agent makes the location of the HORSESHOE #12 lode mining claim, in the Verde Mining District, Yavapai County, Arizona.

The area of this claim is 20.66 acres and lies within Section(s) 2 and 11, Township 16N Range 2E of the Gila & Salt River Meridian, Yavapai County, Arizona. The general course of this claim is South to North.

The surface boundaries of this claim are described as follows: commencing at the northeast corner of section 11, Township 16N Range 2E of the G.&S.R.M., Yavapai County, Arizona marked by a GLO brass cap from which the east 1/4 corner of said section 11 marked by a GLO brass cap, lies S0°7'22"W a distance of 2639.37 feet; thence S0°7'22"W a distance of 1096.47 feet along east line of said section; thence N89°52'38"W a distance of 897.56 feet to the location monument in which this location notice is posted, a post, thence S0°0'0"W a distance of 50 feet to the point of beginning, being the center of the south line of the claim, a post; thence N90°0'0"E a distance of 300 feet to the southeast corner, a post; thence N0°0'0"E a distance of 1500 feet to the northeast corner, a post; thence N90°0'0"W a distance of 300 feet to the center of the north line, a post; thence N90°0'0"W a distance of 300 feet to the northwest corner, a post; thence S0°0'0"W a distance of 1500 feet to the southwest corner, a post; thence N90°0'0"E a distance of 300 feet to the point of beginning.

There are seven substantial 2"x2"x4' Post with Rock Monuments marking the claim on the ground as follows: one post marks the discovery on the center line of the claim (at which this notice is posted), one post at each of the four corners of the claim, and one post at the center of each end line.

DATED AND POSTED on the ground this 6th day of September, 2006

LOCATOR: Phoenix Cement Company (owner)

By: _____



Gregg St.Clair

Agent

PHOENIX, AZ

2006 NOV 13 A 10:23

RECEIVED
B.L.M. AZ STATE OFFICE

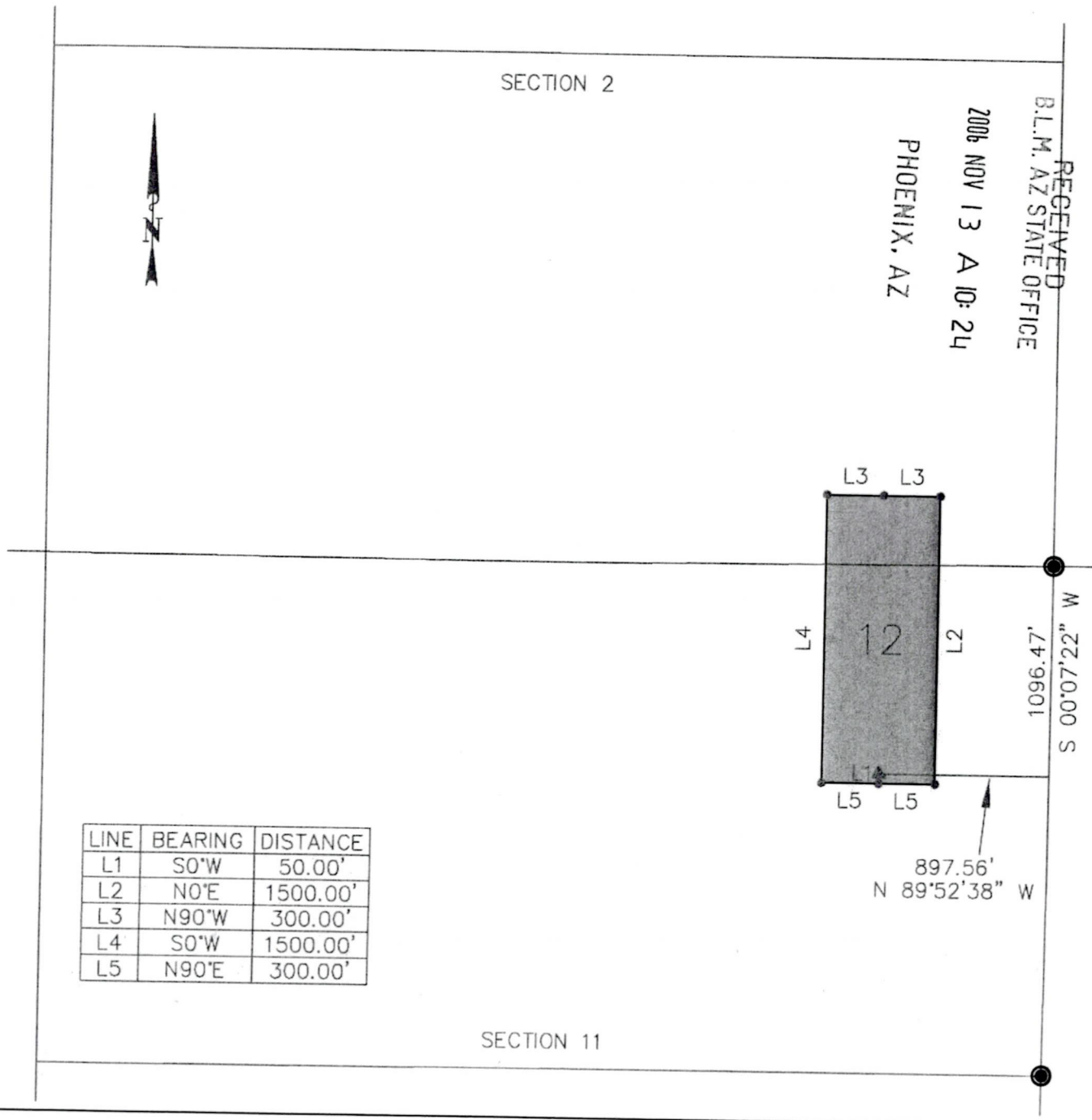
AMC 375171

HORSESHOE #12 LODE MINING CLAIM

PHOENIX CEMENT COMPANY
TOWNSHIP 16N RANGE 2 EAST G&SRB&M
YAVAPAI COUNTY, ARIZONA

SCALE: 1"=800'

2"x2"x4' POST ●
LOCATION MONUMENT ▲
GLO BRASS CAP ●



AMC 375171

When Recorded, Mail TO:

Gregg St. Clair
Phoenix Cement Company
P.O. Box 428
3000 W. Cement Plant Road
Clarkdale, AZ 86324

THIS IS A CONFORMED COPY OF INSTRUMENT
RECORDED ON DATE 11/9/06 TIME 1128
IN BOOK 4453 PAGE 447
ANA WAYMAN-TRUJILLO, RECORDER
[Signature] DEPUTY

Notice of Mining Location

RECEIVED
B.L.M. AZ STATE OFFICE
2006 NOV 13 A 10:24
PHOENIX, AZ

AMC 375172

LOCATION NOTICE FOR LODE MINING CLAIM

HORSESHOE #13

NOTICE IS HEREBY GIVEN that PHOENIX CEMENT COMPANY, whose current mailing address is: P.O. Box 428, Clarkdale, AZ 86324, by its undersigned agent makes the location of the HORSESHOE #13 lode mining claim, in the Verde Mining District, Yavapai County, Arizona.

The area of this claim is 20.66 acres and lies within Section(s) 1, 2, 11, and 12 Township 16N Range 2E of the Gila & Salt River Meridian, Yavapai County, Arizona. The general course of this claim is South to North.


The surface boundaries of this claim are described as follows: commencing at the northeast corner of section 11, Township 16N Range 2E of the G.&S.R.M., Yavapai County, Arizona marked by a GLO brass cap from which the east 1/4 corner of said section 11 marked by a GLO brass cap, lies S0°7'22"W a distance of 2639.37 feet; thence S0°7'22"W a distance of 1095.18 feet along east line of said section; thence N89°52'38"W a distance of 297.56 feet to the location monument in which this location notice is posted, a post, thence S0°0'0"W a distance of 50 feet to the point of beginning, being the center of the south line of the claim, a post; thence N90°0'0"E a distance of 300 feet to the southeast corner, a post; thence N0°0'0"E a distance of 1500 feet to the northeast corner, a post; thence N90°0'0"W a distance of 300 feet to the center of the north line, a post; thence N90°0'0"W a distance of 300 feet to the northwest corner, a post; thence S0°0'0"W a distance of 1500 feet to the southwest corner, a post; thence N90°0'0"E a distance of 300 feet to the point of beginning.

There are seven substantial 2"x2"x4' Post with Rock Monuments marking the claim on the ground as follows: one post marks the discovery on the center line of the claim (at which this notice is posted), one post at each of the four corners of the claim, and one post at the center of each end line.

DATED AND POSTED on the ground this 6th day of September, 2006

LOCATOR: Phoenix Cement Company (owner)

By: _____



Gregg St.Clair

Agent

PHOENIX, AZ

2006 NOV 13 A 10:24

RECEIVED
B.L.M. AZ STATE OFFICE

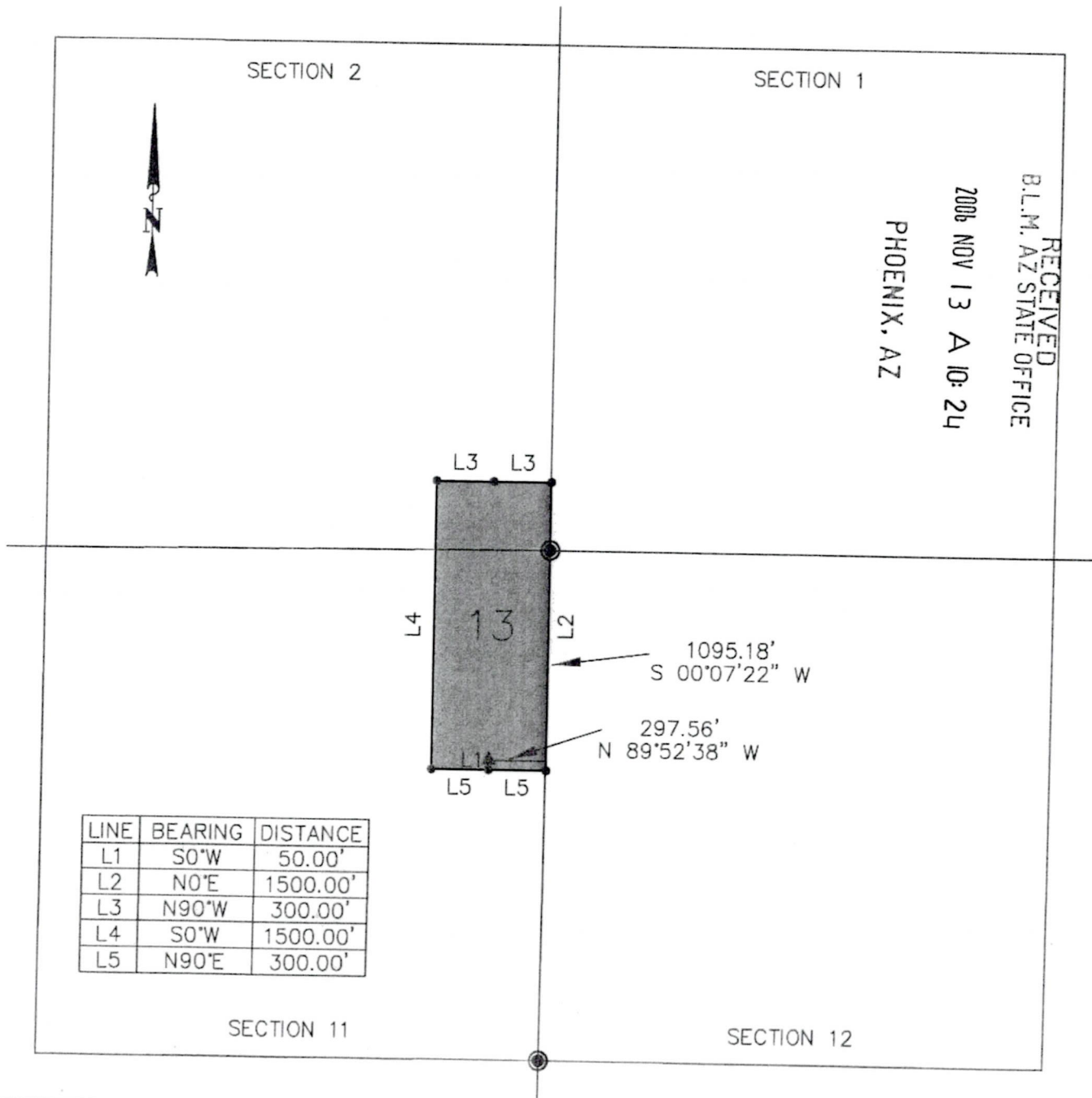
AMC 375172

HORSESHOE #13 LODE MINING CLAIM

PHOENIX CEMENT COMPANY
TOWNSHIP 16N RANGE 2 EAST G&SRB&M
YAVAPAI COUNTY, ARIZONA

SCALE: 1"=800'

2"x2"x4' POST •
LOCATION MONUMENT ▲
GLO BRASS CAP ●



AMC 375172

When Recorded, Mail TO:

Gregg St.Clair
Phoenix Cement Company
P.O. Box 428
3000 W. Cement Plant Road
Clarkdale, AZ 86324

THIS IS A CONFORMED COPY OF INSTRUMENT
RECORDED ON DATE 11/9/06 TIME 1128
IN BOOK 4453 PAGE 448
ANA WAYMAN-TRUJILLO, RECORDER
Ana Wayman DEPUTY

Notice of Mining Location

PHOENIX, AZ

2006 NOV 13 A 10:24

RECEIVED
B.L.M. AZ STATE OFFICE

AMC 375173

LOCATION NOTICE FOR LODE MINING CLAIM

HORSESHOE #14

NOTICE IS HEREBY GIVEN that PHOENIX CEMENT COMPANY, whose current mailing address is: P.O. Box 428, Clarkdale, AZ 86324, by its undersigned agent makes the location of the HORSESHOE #14 lode mining claim, in the Verde Mining District, Yavapai County, Arizona.

The area of this claim is 20.66 acres and lies within Section(s) 1 and 12, Township 16N Range 2E of the Gila & Salt River Meridian, Yavapai County, Arizona. The general course of this claim is South to North.

The surface boundaries of this claim are described as follows: commencing at the northwest corner of section 12, Township 16N Range 2E of the G.&S.R.M., Yavapai County, Arizona marked by a GLO brass cap from which the west 1/4 corner of said section 12 marked by a GLO brass cap, lies $S0^{\circ}7'22''W$ a distance of 2639.37 feet; thence $S0^{\circ}7'22''W$ a distance of 1093.89 feet along west line of said section; thence $N89^{\circ}52'38''W$ a distance of 302.44 feet to the location monument in which this location notice is posted, a post, thence $S0^{\circ}0'0''W$ a distance of 50 feet to the point of beginning, being the center of the south line of the claim, a post; thence $N90^{\circ}0'0''E$ a distance of 300 feet to the southeast corner, a post; thence $N0^{\circ}0'0''E$ a distance of 1500 feet to the northeast corner, a post; thence $N90^{\circ}0'0''W$ a distance of 300 feet to the center of the north line, a post; thence $N90^{\circ}0'0''W$ a distance of 300 feet to the northwest corner, a post; thence $S0^{\circ}0'0''W$ a distance of 1500 feet to the southwest corner, a post; thence $N90^{\circ}0'0''E$ a distance of 300 feet to the point of beginning.

There are seven substantial 2"x2"x4' Post with Rock Monuments marking the claim on the ground as follows: one post marks the discovery on the center line of the claim (at which this notice is posted), one post at each of the four corners of the claim, and one post at the center of each end line.

DATED AND POSTED on the ground this 6th day of September, 2006

LOCATOR: Phoenix Cement Company (owner)

By: _____



Gregg St.Clair

Agent

PHOENIX, AZ

NOV 13 A 10:24

RECEIVED
B.L.M. AZ STATE OFFICE

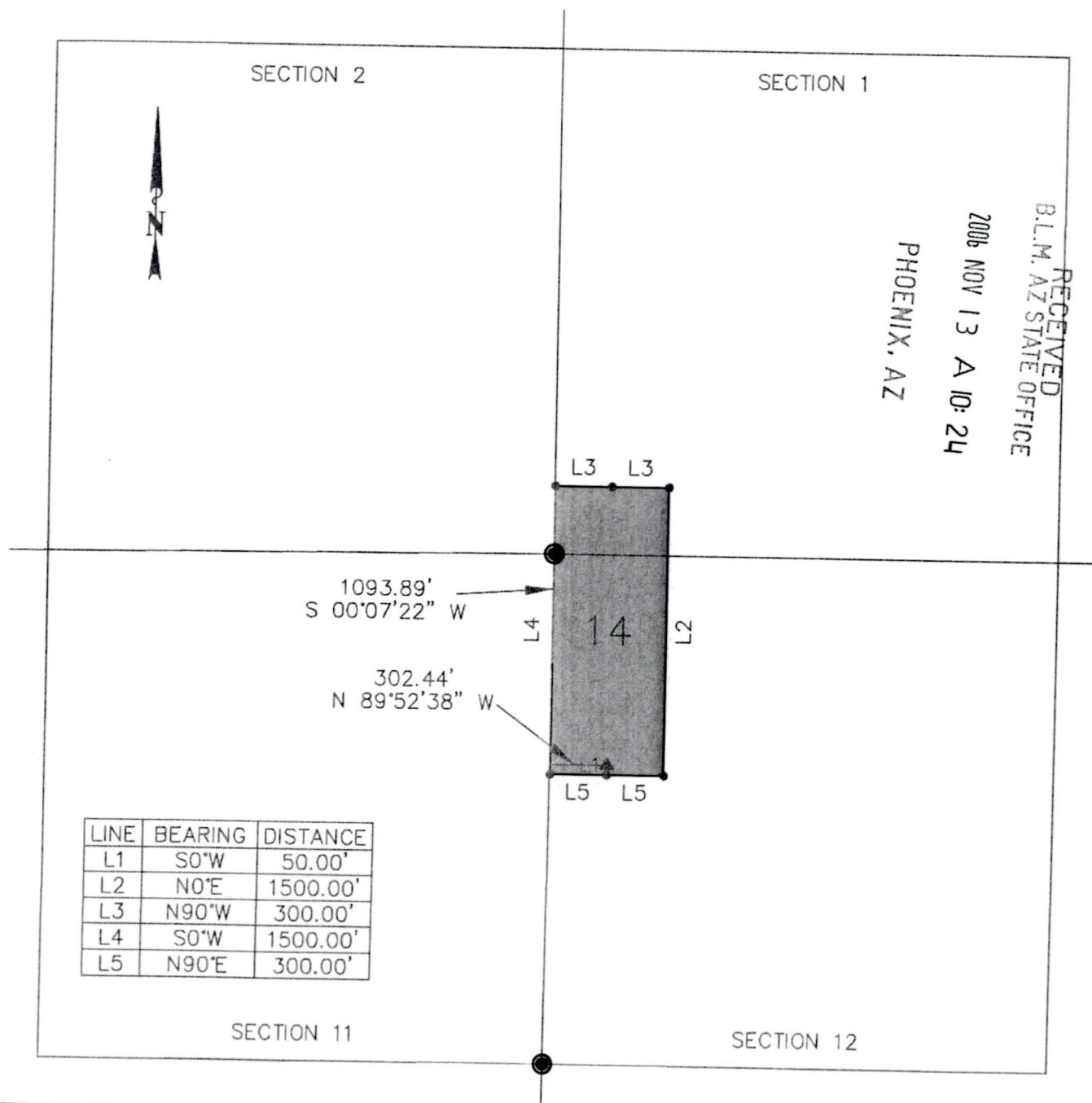
AMC 375173

HORSESHOE #14 LODE MINING CLAIM

PHOENIX CEMENT COMPANY
TOWNSHIP 16N RANGE 2 EAST G&SRB&M
YAVAPAI COUNTY, ARIZONA

SCALE: 1"=800'

2"x2"x4' POST ●
LOCATION MONUMENT ▲
GLO BRASS CAP ●



AMC 375173

When Recorded, Mail TO:

Gregg St.Clair
Phoenix Cement Company
P.O. Box 428
3000 W. Cement Plant Road
Clarkdale, AZ 86324

THIS IS A CONFORMED COPY OF INSTRUMENT
RECORDED ON DATE 11/9/06 TIME 11:28
IN BOOK 4453 PAGE 449
ANA WAYMAN-TRUJILLO, RECORDER
Ana Barne DEPUTY

Notice of Mining Location

PHOENIX, AZ

2006 NOV 13 A 10:24

RECEIVED
B.L.M. AZ STATE OFFICE

AMC 375174

LOCATION NOTICE FOR LODE MINING CLAIM

HORSESHOE #15

NOTICE IS HEREBY GIVEN that PHOENIX CEMENT COMPANY, whose current mailing address is: P.O. Box 428, Clarkdale, AZ 86324, by its undersigned agent makes the location of the HORSESHOE #15 lode mining claim, in the Verde Mining District, Yavapai County, Arizona.

The area of this claim is 20.66 acres and lies within Section(s) 1 and 12, Township 16N Range 2E of the Gila & Salt River Meridian, Yavapai County, Arizona. The general course of this claim is South to North.

The surface boundaries of this claim are described as follows: commencing at the northwest corner of section 12, Township 16N Range 2E of the G.&S.R.M., Yavapai County, Arizona marked by a GLO brass cap from which the west 1/4 corner of said section 12 marked by a GLO brass cap, lies $S0^{\circ}7'22''W$ a distance of 2639.37 feet; thence $S0^{\circ}7'22''W$ a distance of 1092.6 feet along west line of said section; thence $N89^{\circ}52'38''W$ a distance of 902.44 feet to the location monument in which this location notice is posted, a post, thence $S0^{\circ}0'0''W$ a distance of 50 feet to the point of beginning, being the center of the south line of the claim, a post; thence $N90^{\circ}0'0''E$ a distance of 300 feet to the southeast corner, a post; thence $N0^{\circ}0'0''E$ a distance of 1500 feet to the northeast corner, a post; thence $N90^{\circ}0'0''W$ a distance of 300 feet to the center of the north line, a post; thence $N90^{\circ}0'0''W$ a distance of 300 feet to the northwest corner, a post; thence $S0^{\circ}0'0''W$ a distance of 1500 feet to the southwest corner, a post; thence $N90^{\circ}0'0''E$ a distance of 300 feet to the point of beginning.

There are seven substantial 2"x2"x4' Post with Rock Monuments marking the claim on the ground as follows: one post marks the discovery on the center line of the claim (at which this notice is posted), one post at each of the four corners of the claim, and one post at the center of each end line.

DATED AND POSTED on the ground this 6th day of September, 2006

LOCATOR: Phoenix Cement Company (owner)

By: _____

Gregg St. Clair

Gregg St.Clair

Agent

PHOENIX, AZ

2006 NOV 13 A 10:24

RECEIVED
B.L.M. AZ STATE OFFICE

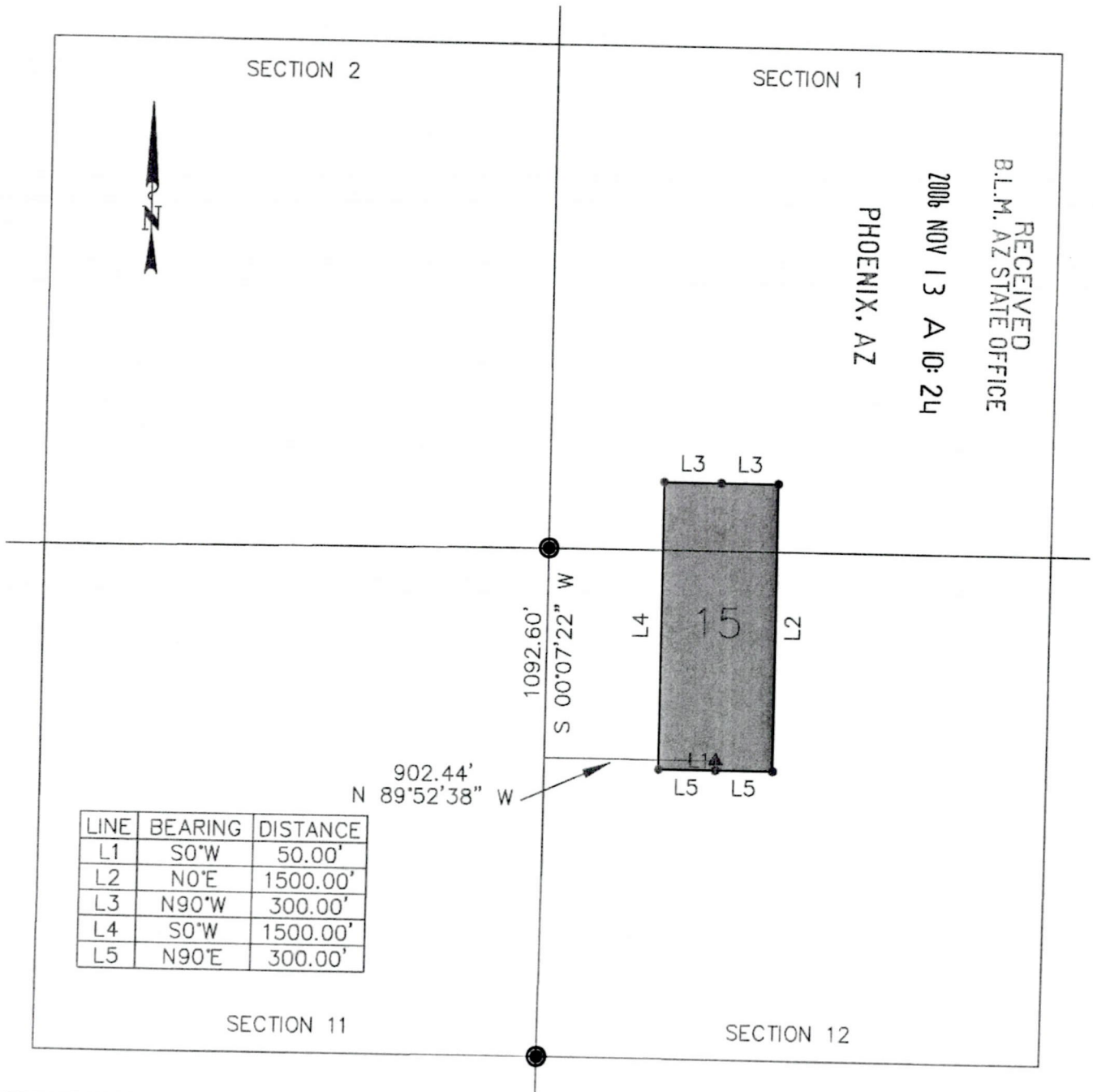
AMC 375174

HORSESHOE #15 LODE MINING CLAIM

PHOENIX CEMENT COMPANY
TOWNSHIP 16N RANGE 2 EAST G&SRB&M
YAVAPAI COUNTY, ARIZONA

SCALE: 1"=800'

2"x2"x4' POST ●
LOCATION MONUMENT ▲
GLO BRASS CAP ●



RECEIVED
B.L.M. AZ STATE OFFICE
2006 NOV 13 A 10:24
PHOENIX, AZ

AMC 375174

When Recorded, Mail TO:

Gregg St.Clair
Phoenix Cement Company
P.O. Box 428
3000 W. Cement Plant Road
Clarkdale, AZ 86324

THIS IS A CONFORMED COPY OF INSTRUMENT
RECORDED ON DATE 11/9/06 TIME 11:20
IN BOOK 4453 PAGE 450
ANA WAYMAN-TRUJILLO, RECORDER
[Signature] DEPUTY

Notice of Mining Location

RECEIVED
B.L.M. AZ STATE OFFICE
2006 NOV 13 A 10:25
PHOENIX, AZ

AMC 375175

LOCATION NOTICE FOR LODE MINING CLAIM

HORSESHOE #16

NOTICE IS HEREBY GIVEN that PHOENIX CEMENT COMPANY, whose current mailing address is: P.O. Box 428, Clarkdale, AZ 86324, by its undersigned agent makes the location of the HORSESHOE #16 lode mining claim, in the Verde Mining District, Yavapai County, Arizona.

The area of this claim is 20.66 acres and lies within Section(s) 1 and 12, Township 16N Range 2E of the Gila & Salt River Meridian, Yavapai County, Arizona. The general course of this claim is South to North.

The surface boundaries of this claim are described as follows: commencing at the northwest corner of section 12, Township 16N Range 2E of the G.&S.R.M., Yavapai County, Arizona marked by a GLO brass cap from which the west 1/4 corner of said section 12 marked by a GLO brass cap, lies $S0^{\circ}7'22''W$ a distance of 2639.37 feet; thence $S0^{\circ}7'22''W$ a distance of 1091.32 feet along west line of said section; thence $N89^{\circ}52'38''W$ a distance of 1502.44 feet to the location monument in which this location notice is posted, a post, thence $S0^{\circ}0'0''W$ a distance of 50 feet to the point of beginning, being the center of the south line of the claim, a post; thence $N90^{\circ}0'0''E$ a distance of 300 feet to the southeast corner, a post; thence $N0^{\circ}0'0''E$ a distance of 1500 feet to the northeast corner, a post; thence $N90^{\circ}0'0''W$ a distance of 300 feet to the center of the north line, a post; thence $N90^{\circ}0'0''W$ a distance of 300 feet to the northwest corner, a post; thence $S0^{\circ}0'0''W$ a distance of 1500 feet to the southwest corner, a post; thence $N90^{\circ}0'0''E$ a distance of 300 feet to the point of beginning.

There are seven substantial 2"x2"x4' Post with Rock Monuments marking the claim on the ground as follows: one post marks the discovery on the center line of the claim (at which this notice is posted), one post at each of the four corners of the claim, and one post at the center of each end line.

DATED AND POSTED on the ground this 6th day of September, 2006

LOCATOR: Phoenix Cement Company (owner)

By: _____



Gregg St.Clair

Agent

PHOENIX, AZ

NOV 13 A 10:25

RECEIVED
D.L.M. AZ STATE OFFICE

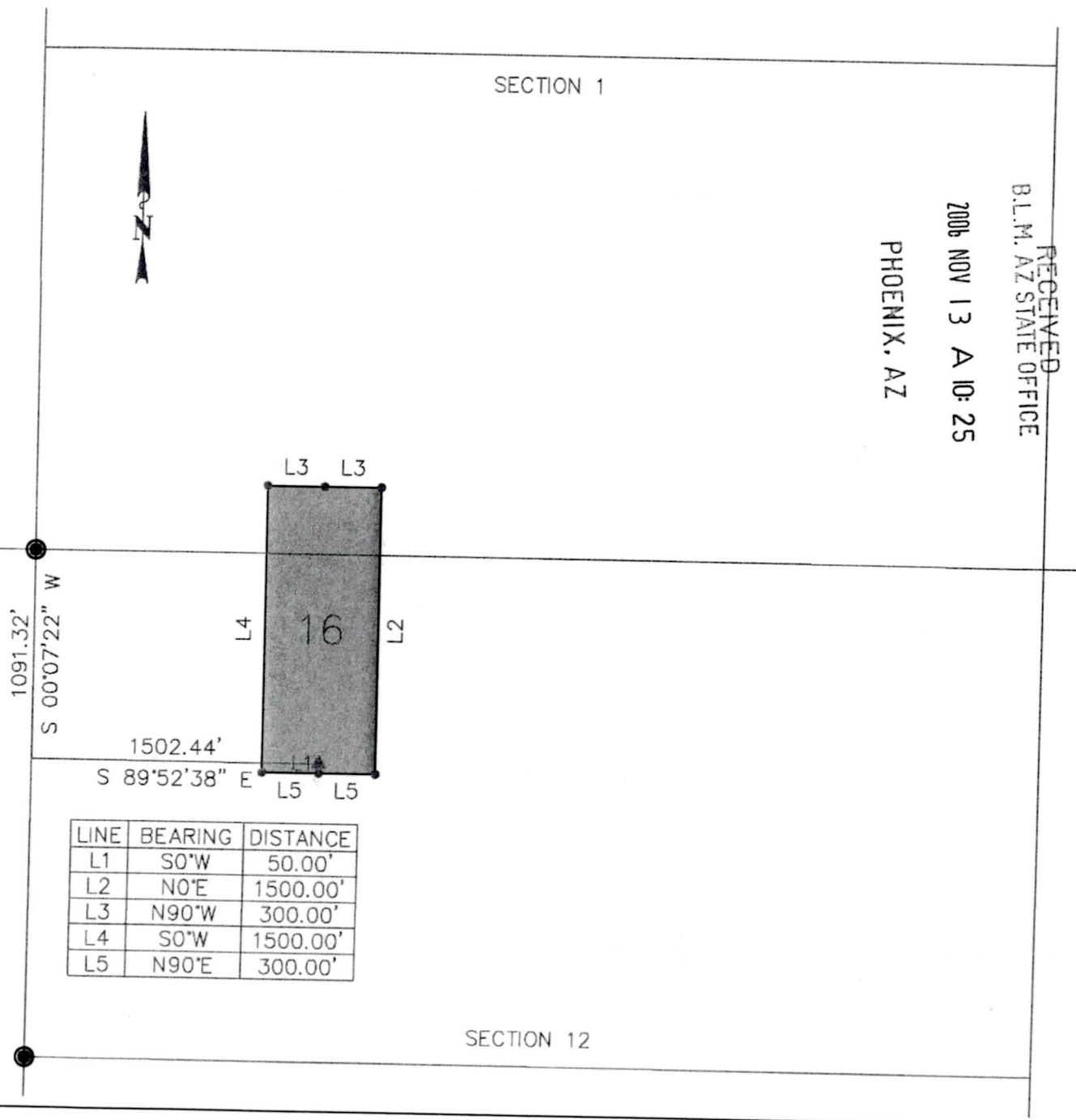
AMC 375175

HORSESHOE #16 LODE MINING CLAIM

PHOENIX CEMENT COMPANY
TOWNSHIP 16N RANGE 2 EAST G&SRB&M
YAVAPAI COUNTY, ARIZONA

SCALE: 1"=800'

2"x2"x4' POST ●
LOCATION MONUMENT ▲
GLO BRASS CAP ●



AMC 375175

When Recorded, Mail TO:

Gregg St.Clair
Phoenix Cement Company
P.O. Box 428
3000 W. Cement Plant Road
Clarkdale, AZ 86324

THIS IS A CONFORMED COPY OF INSTRUMENT
RECORDED ON DATE 11/9/06 TIME 112p
IN BOOK 4453 PAGE 451
ANA WAYMAN-TRUJILLO, RECORDER
[Signature] DEPUTY

Notice of Mining Location

RECEIVED
B.L.M. AZ STATE OFFICE
2006 NOV 13 A 10:25
PHOENIX, AZ

AMC 375176

LOCATION NOTICE FOR LODE MINING CLAIM

HORSESHOE #17

NOTICE IS HEREBY GIVEN that PHOENIX CEMENT COMPANY, whose current mailing address is: P.O. Box 428, Clarkdale, AZ 86324, by its undersigned agent makes the location of the HORSESHOE #17 lode mining claim, in the Verde Mining District, Yavapai County, Arizona.

The area of this claim is 20.66 acres and lies within Section(s) 1 and 12, Township 16N Range 2E of the Gila & Salt River Meridian, Yavapai County, Arizona. The general course of this claim is South to North.

The surface boundaries of this claim are described as follows: commencing at the northwest corner of section 12, Township 16N Range 2E of the G.&S.R.M., Yavapai County, Arizona marked by a GLO brass cap from which the west 1/4 corner of said section 12 marked by a GLO brass cap, lies S0°7'22"W a distance of 2639.37 feet; thence S0°7'22"W a distance of 1090.03 feet along west line of said section; thence N89°52'38"W a distance of 2102.44 feet to the location monument in which this location notice is posted, a post, thence S0°0'0"W a distance of 50 feet to the point of beginning, being the center of the south line of the claim, a post; thence N90°0'0"E a distance of 300 feet to the southeast corner, a post; thence N0°0'0"E a distance of 1500 feet to the northeast corner, a post; thence N90°0'0"W a distance of 300 feet to the center of the north line, a post; thence N90°0'0"W a distance of 300 feet to the northwest corner, a post; thence S0°0'0"W a distance of 1500 feet to the southwest corner, a post; thence N90°0'0"E a distance of 300 feet to the point of beginning.

There are seven substantial 2"x2"x4' Post with Rock Monuments marking the claim on the ground as follows: one post marks the discovery on the center line of the claim (at which this notice is posted), one post at each of the four corners of the claim, and one post at the center of each end line.

DATED AND POSTED on the ground this 6th day of September, 2006
LOCATOR: Phoenix Cement Company (owner)

By: _____



Gregg St.Clair

Agent

PHOENIX, AZ

2006 NOV 13 A 10:25

RECEIVED
B.L.M. AZ STATE OFFICE

AMC 375176

HORSESHOE #17 LODE MINING CLAIM

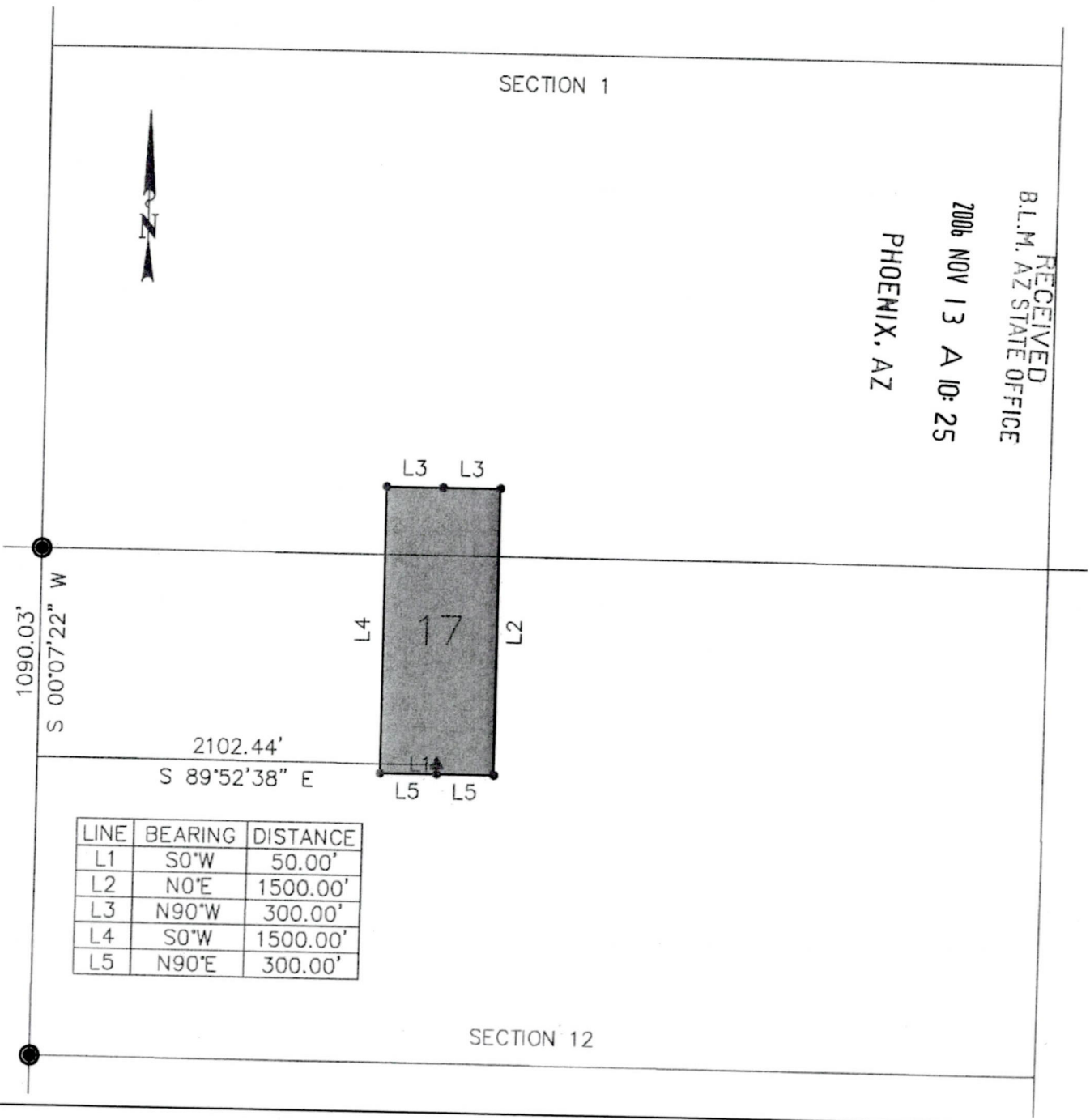
PHOENIX CEMENT COMPANY
TOWNSHIP 16N RANGE 2 EAST G&SRB&M
YAVAPAI COUNTY, ARIZONA

SCALE: 1"=800'

2"x2"x4' POST ●

LOCATION MONUMENT ▲

GLO BRASS CAP ●



AMC 375176

When Recorded, Mail TO:

Gregg St.Clair
Phoenix Cement Company
P.O. Box 428
3000 W. Cement Plant Road
Clarkdale, AZ 86324

THIS IS A CONFORMED COPY OF INSTRUMENT

RECORDED ON DATE 11/9/06 TIME 112p
IN BOOK 4453 PAGE 452

ANATWAYMAN-TRUJILLO, RECORDER

John Barne DEPUTY

Notice of Mining Location

RECEIVED
B.L.M. AZ STATE OFFICE
2006 NOV 13 A 10:25
PHOENIX, AZ

AMC 375177

LOCATION NOTICE FOR LODE MINING CLAIM

HORSESHOE #18

NOTICE IS HEREBY GIVEN that PHOENIX CEMENT COMPANY, whose current mailing address is: P.O. Box 428, Clarkdale, AZ 86324, by its undersigned agent makes the location of the HORSESHOE #18 lode mining claim, in the Verde Mining District, Yavapai County, Arizona.


The area of this claim is 20.66 acres and lies within Section(s) 1 and 12, Township 16N Range 2E of the Gila & Salt River Meridian, Yavapai County, Arizona. The general course of this claim is East to West

The surface boundaries of this claim are described as follows: commencing at the southeast corner of section 1, Township 16N Range 2E of the G.&S.R.M., Yavapai County, Arizona marked by a GLO brass cap from which the east 1/4 corner of said section 12 marked by a GLO brass cap, lies N0°9'26"W a distance of 2838.43 feet; thence N0°9'26"W a distance of 58.74 feet along east line of said section; thence N89°50'34"W a distance of 1433.5 feet to the location monument in which this location notice is posted, a post, thence N0°0'0"E a distance of 50 feet to the point of beginning, being the center of the east line of the claim, a post; thence N0°0'0"E a distance of 300 feet to the northeast corner, a post; thence N90°0'0"W a distance of 1500 feet to the northwest corner, a post; thence S0°0'0"W a distance of 300 feet to the center of the north line, a post; thence S0°0'0"W a distance of 300 feet to the southwest corner, a post; thence N90°0'0"E a distance of 1500 feet to the southeast corner, a post; thence N90°0'0"E a distance of 300 feet to the point of beginning.

There are seven substantial 2"x2"x4' Post with Rock Monuments marking the claim on the ground as follows: one post marks the discovery on the center line of the claim (at which this notice is posted), one post at each of the four corners of the claim, and one post at the center of each end line.

DATED AND POSTED on the ground this 6th day of September, 2006

LOCATOR: Phoenix Cement Company (owner)

By: 
Gregg St.Clair

Agent

PHOENIX, AZ

2006 NOV 13 A 10:25

RECEIVED
B.L.M. AZ STATE OFFICE

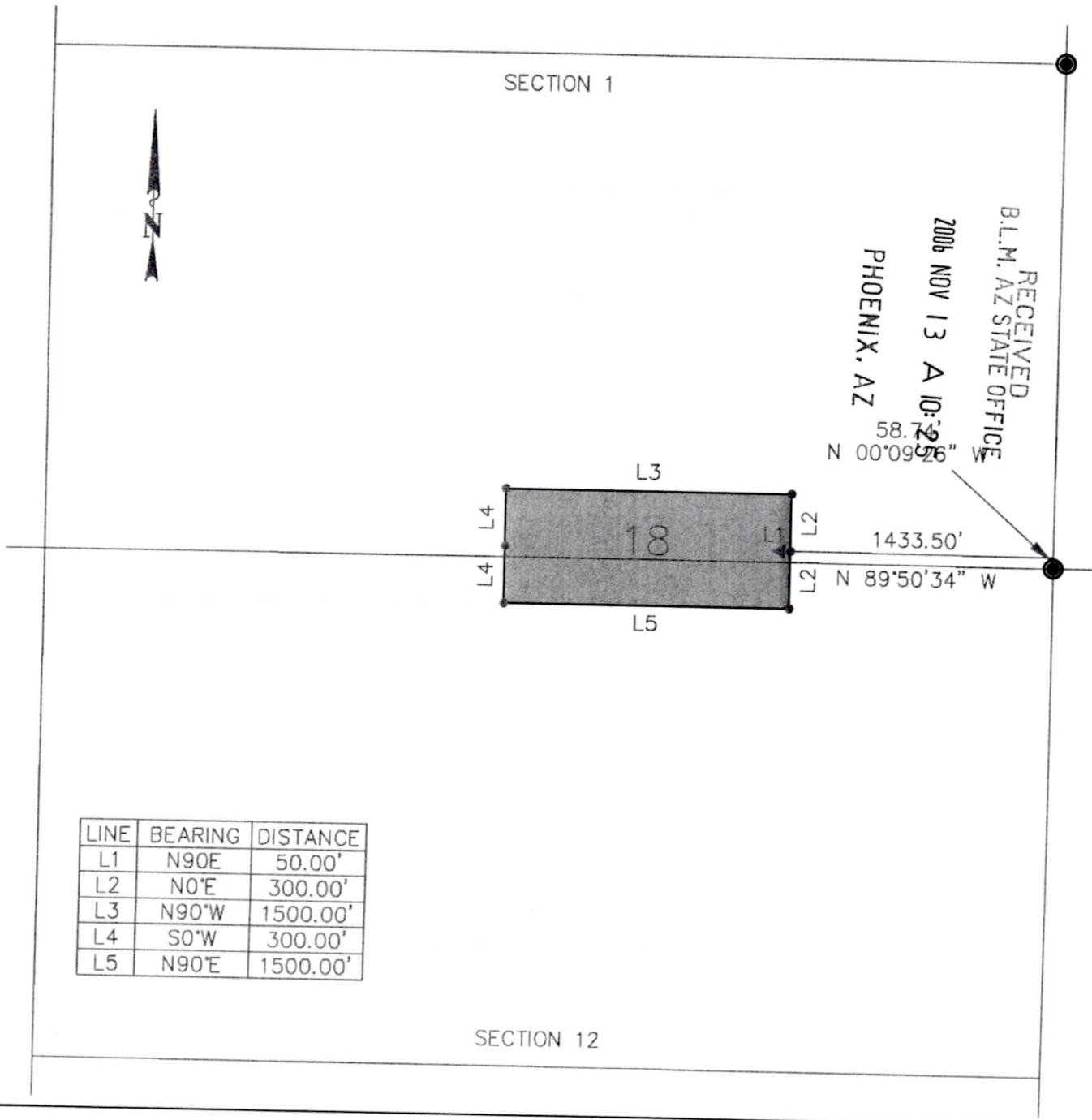
AMC 375177

HORSESHOE #18 LODE MINING CLAIM

PHOENIX CEMENT COMPANY
TOWNSHIP 16N RANGE 2 EAST G&SRB&M
YAVAPAI COUNTY, ARIZONA

SCALE: 1"=800'

2"x2"x4' POST ●
LOCATION MONUMENT ▲
GLO BRASS CAP ●



AMC 375177

When Recorded, Mail TO:

Gregg St.Clair
Phoenix Cement Company
P.O. Box 428
3000 W. Cement Plant Road
Clarkdale, AZ 86324

THIS IS A CONFORMED COPY OF INSTRUMENT
RECORDED ON DATE 11/9/06 TIME 11:2p
IN BOOK 4453 PAGE 453
ANA WAYMAN-TRUJILLO, RECORDER
[Signature] DEPUTY

Notice of Mining Location

RECEIVED
B.L.M. AZ STATE OFFICE
2006 NOV 13 A 10:25
PHOENIX, AZ

AMC 375178

LOCATION NOTICE FOR LODE MINING CLAIM

HORSESHOE #19


NOTICE IS HEREBY GIVEN that PHOENIX CEMENT COMPANY, whose current mailing address is: P.O. Box 428, Clarkdale, AZ 86324, by its undersigned agent makes the location of the HORSESHOE #19 lode mining claim, in the Verde Mining District, Yavapai County, Arizona.

The area of this claim is 20.66 acres and lies within Section(s) 2, Township 16N Range 2E of the Gila & Salt River Meridian, Yavapai County, Arizona. The general course of this claim is South to North..

The surface boundaries of this claim are described as follows: commencing at the southeast corner of section 2, Township 16N Range 2E of the G.&S.R.M., Yavapai County, Arizona marked by a GLO brass cap from which the east 1/4 corner of said section 2 marked by a GLO brass cap, lies N0°4'36"W a distance of 2630.44 feet; thence N0°4'36"W a distance of 409.88 feet along east line of said section; thence S89°55'24"W a distance of 3299.36 feet to the location monument in which this location notice is posted, a post, thence S0°0'0"W a distance of 50 feet to the point of beginning, being the center of the south line of the claim, a post; thence N90°0'0"E a distance of 300 feet to the southeast corner, a post; thence N0°0'0"E a distance of 1500 feet to the northeast corner, a post; thence N90°0'0"W a distance of 300 feet to the center of the north line, a post; thence N90°0'0"W a distance of 300 feet to the northwest corner, a post; thence S0°0'0"W a distance of 1500 feet to the southwest corner, a post; thence N90°0'0"E a distance of 300 feet to the point of beginning.

There are seven substantial 2"x2"x4' Post with Rock Monuments marking the claim on the ground as follows: one post marks the discovery on the center line of the claim (at which this notice is posted), one post at each of the four corners of the claim, and one post at the center of each end line.

DATED AND POSTED on the ground this 7th day of September, 2006
LOCATOR: Phoenix Cement Company (owner)

By: 
Gregg St.Clair

Agent

PHOENIX, AZ

2006 NOV 13 A 10:25

RECEIVED
B.L.M. AZ STATE OFFICE

AMC 375178

HORSESHOE #19 LODE MINING CLAIM

PHOENIX CEMENT COMPANY
TOWNSHIP 16N RANGE 2 EAST G&SRB&M
YAVAPAI COUNTY, ARIZONA

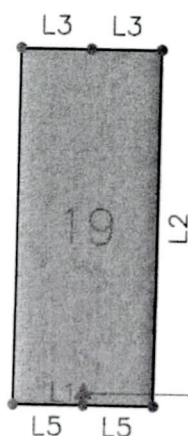
SCALE: 1"=800'

2"x2"x4' POST ●
LOCATION MONUMENT ▲
GLO BRASS CAP ●

LOT 4	LOT 3	LOT 2	LOT 1
LOT 5	LOT 6	LOT 7	LOT 8

LINE	BEARING	DISTANCE
L1	S0°W	50.00'
L2	N0°E	1500.00'
L3	N90°W	300.00'
L4	S0°W	1500.00'
L5	N90°E	300.00'

RECEIVED
B.L.M. AZ STATE OFFICE
2006 NOV 13 A 10:26
PHOENIX, AZ



AMC 375178

When Recorded, Mail TO:

Gregg St.Clair
Phoenix Cement Company
P.O. Box 428
3000 W. Cement Plant Road
Clarkdale, AZ 86324

THIS IS A CONFORMED COPY OF INSTRUMENT
RECORDED ON DATE 11/9/06 TIME 1:28
IN BOOK 4453 PAGE 454
ANA WAYMAN TRUJILLO, RECORDER
[Signature] DEPUTY

Notice of Mining Location

PHOENIX, AZ

2006 NOV 13 A 10:26

RECEIVED
B.L.M. AZ STATE OFFICE

AMC 375179

When Recorded, Mail TO:

Gregg St.Clair
Phoenix Cement Company
P.O. Box 428
3000 W. Cement Plant Road
Clarkdale, AZ 86324

THIS IS A CONFORMED COPY OF INSTRUMENT
RECORDED ON DATE 8/23/07 TIME 207p
IN BOOK 4533 PAGE 749
ANA WAYMAN-TRUJILLO, RECORDER
[Signature] DEPUTY

FEE
\$
\$3
\$5
\$1
\$

Ame 375160

Ammended Notice of Mining Location

RECEIVED
B.L.M. AZ STATE OFFICE
2007 AUG 27 P 3:03
PHOENIX, ARIZONA

ENTERED IN COMPUTER

10/10/07 AB

ARIZONA AMENDED LOCATION NOTICE PLACER MINING CLAIM HORSESHOE #20

NOTICE IS HEREBY GIVEN that Phoenix Cement Company, whose current mailing address is 3000 West Cement Plant Road, Clarkdale, AZ 86324 makes this amended location of the **Horseshoe #20** placer mining claim in the Verde Mining District, Yavapai County, Arizona.

The general course of this claim is north to south and said claim is located within Section 2, Township 16 North, Range 2 East, Gila Salt River Base and Meridian, Arizona. This claim is approximately 20.66 acres and runs from the location monument on which this notice is posted as follows: commencing at the southeast corner of Section 2, Township 16N Range 2E of the G&S.R.M., Yavapai County, Arizona marked by a GLO brass cap from which the east ¼ corner of said section 2 marked by a GLO brass cap, lies N 0°4'36" W at a distance of 2630.44 feet; thence N 0°4'36" W a distance of 409.08 feet along east line of said section; thence S 89°55'24" W a distance of 2699.36 feet to the location monument in which this location notice is posted, a post, thence S 0°0'0" W a distance of 50 feet to a point of beginning, being the center of the south line of the claim, a post, thence N 90°0'0" E a distance of 300 feet to the southeast corner, a post; thence N 0°0'0" E a distance of 1500 feet to the northeast corner, a post; thence N 90°0'0" W a distance of 300 feet to the center of the north line, a post; thence N 90°0'0" W a distance of 300 feet to the northwest corner, a post; thence S 0°0'0" W a distance of 1500 feet to the southwest corner, a post; thence N 90°0'0" E a distance of 300 feet to the point of beginning.

There are seven substantial 2"x2"x4' posts with rock monuments marking the claim on the ground as follows: one post marks the discovery on the center line of the claim (at which this notice is posted), one post at each of the four corners of the claim, and one post at the center of each end line.

The original location notice is recorded in the Official Records of Yavapai County, Arizona, and filed with the Bureau of Land Management, Department of Interior, as follows:

Name of Claim	Date	Book	Page	BLM Serial Number
HORSESHOE #20	11/9/06	4453	454	375179

This amendment location is made for the purposes of correcting any defects which may exist in the original location or the record thereof.

DATED AND POSTED on the ground this 21st day of August, 2007.

Located by Phoenix Cement Company, 3000 West Cement Plant Road, Clarkdale, AZ 86324

~~Gregg St. Clair~~ Brian Langford Agent

PHOENIX, ARIZONA

2007 AUG 21 P 3:03

RECEIVED
BLM AZ STATE OFFICE

①
CMC
\$10 -

HORSESHOE #20 LODE MINING CLAIM

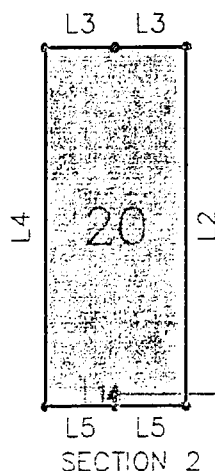
PHOENIX CEMENT COMPANY
TOWNSHIP 16N RANGE 2 EAST G&SRB&M
YAVAPAI COUNTY, ARIZONA

SCALE: 1"=800'

2"x2"x4' POST •
LOCATION MONUMENT ▲
GLO BRASS CAP ●

LOT 4	LOT 3	LOT 2	LOT 1
LOT 5	LOT 6	LOT 7	LOT 8

LINE	BEARING	DISTANCE
L1	S0°W	50.00'
L2	N0°E	1500.00'
L3	N90°W	300.00'
L4	S0°W	1500.00'
L5	N90°E	300.00'



S 89°55'24" W 2699.36'
409.08'
N 00°04'36" W

PHOENIX, ARIZONA

2001 AUG 27 P 3:03

RECEIVED
B.L.M. AZ STATE OFFICE

United States Department of the Interior
Bureau of Land Management
BUSINESS & SUPPORT SVCS DIV
ONE N CENTRAL AVE SUITE 800
PHOENIX, AZ 85004 -4427
Phone: (602) 417-9200

Receipt

No: 1554067

Transaction #: 1605635**Date of Transaction:** 08/27/2007

CUSTOMER:	PHOENIX CEMENT COMPANY PO BOX 428 CLARKDALE, AZ 86324
-----------	---

LINE #	QTY	DESCRIPTION	REMARKS	UNIT PRICE	TOTAL
1	1.00	LOCATABLE MINERALS / MINING CLAIMS- NOT NEW-UNADJUD, ONE AUTH NO. ONLY / MINING CLAIM MONEY RECEIVED (455) CASES: AMC375179/\$10.00	AMEND/1	- n/a -	10.00
TOTAL:					\$10.00

PAYMENT INFORMATION			
1	AMOUNT:	\$10.00	POSTMARKED: N/A
	TYPE:	CHECK	RECEIVED: 08/27/2007
	CHECK NO:	069534	
	NAME:	PHOENIX CEMENT COMPANY PO BOX 428 CLARKDALE AZ 86324	

REMARKS

This receipt was generated by the automated BLM Collections and Billing System and is a paper representation of a portion of the official electronic record contained therein.

LOCATION NOTICE FOR LODE MINING CLAIM

HORSESHOE #20

NOTICE IS HEREBY GIVEN that PHOENIX CEMENT COMPANY, whose current mailing address is: P.O. Box 428, Clarkdale, AZ 86324, by its undersigned agent makes the location of the HORSESHOE #20 lode mining claim, in the Verde Mining District, Yavapai County, Arizona.


The area of this claim is 20.66 acres and lies within Section(s) 2, Township 16N Range 2E of the Gila & Salt River Meridian, Yavapai County, Arizona. The general course of this claim is South to North..

The surface boundaries of this claim are described as follows: commencing at the southeast corner of section 2, Township 16N Range 2E of the G.&S.R.M., Yavapai County, Arizona marked by a GLO brass cap from which the east 1/4 corner of said section 2 marked by a GLO brass cap, lies N0°4'36"W a distance of 2630.44 feet; thence N0°4'36"W a distance of 409.08 feet along east line of said section; thence S89°55'24"W a distance of 2699.36 feet to the location monument in which this location notice is posted, a post, thence S0°0'0"W a distance of 50 feet to the point of beginning, being the center of the south line of the claim, a post; thence N90°0'0"E a distance of 300 feet to the southeast corner, a post; thence N0°0'0"E a distance of 1500 feet to the northeast corner, a post; thence N90°0'0"W a distance of 300 feet to the center of the north line, a post; thence N90°0'0"W a distance of 300 feet to the northwest corner, a post; thence S0°0'0"W a distance of 1500 feet to the southwest corner, a post; thence N90°0'0"E a distance of 300 feet to the point of beginning.

There are seven substantial 2"x2"x4' Post with Rock Monuments marking the claim on the ground as follows: one post marks the discovery on the center line of the claim (at which this notice is posted), one post at each of the four corners of the claim, and one post at the center of each end line.

DATED AND POSTED on the ground this 7th day of September, 2006

LOCATOR: Phoenix Cement Company (owner)

By: 
Gregg St. Clair

Agent

PHOENIX, AZ

2006 NOV 13 A 10:26

RECEIVED
B.L.M. AZ STATE OFFICE

AMC 375179

HORSESHOE #20 LODE MINING CLAIM

PHOENIX CEMENT COMPANY
TOWNSHIP 16N RANGE 2 EAST G&SRB&M
YAVAPAI COUNTY, ARIZONA

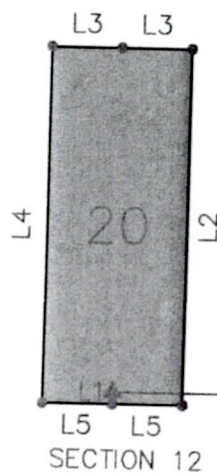
SCALE: 1"=800'

2"x2"x4' POST •
LOCATION MONUMENT ▲
GLO BRASS CAP ●

LOT 4	LOT 3	LOT 2	LOT 1
LOT 5	LOT 6	LOT 7	LOT 8

LINE	BEARING	DISTANCE
L1	S0°W	50.00'
L2	N0°E	1500.00'
L3	N90°W	300.00'
L4	S0°W	1500.00'
L5	N90°E	300.00'

RECEIVED
B.L.M. AZ STATE OFFICE
2006 NOV 13 A 10:26
PHOENIX, AZ



S 89°55'24" W 2699.36'

409.08'

N 00°04'36" W

AMC 375179

When Recorded, Mail TO:

Gregg St.Clair
Phoenix Cement Company
P.O. Box 428
3000 W. Cement Plant Road
Clarkdale, AZ 86324

THIS IS A CONFORMED COPY OF INSTRUMENT
RECORDED ON DATE 11/9/06 TIME 112p
IN BOOK 4453 PAGE 455
ANA WAYMAN-TRUJILLO, RECORDER
[Signature] DEPUTY

Notice of Mining Location

PHOENIX, AZ

2006 NOV 13 A 10:26

RECEIVED
B.L.M. AZ STATE OFFICE

ANC 375180

LOCATION NOTICE FOR LODE MINING CLAIM

HORSESHOE #21


NOTICE IS HEREBY GIVEN that PHOENIX CEMENT COMPANY, whose current mailing address is: P.O. Box 428, Clarkdale, AZ 86324, by its undersigned agent makes the location of the HORSESHOE #21 lode mining claim, in the Verde Mining District, Yavapai County, Arizona.

The area of this claim is 20.66 acres and lies within Section(s) 2, Township 16N Range 2E of the Gila & Salt River Meridian, Yavapai County, Arizona. The general course of this claim is South to North.

The surface boundaries of this claim are described as follows: commencing at the southeast corner of section 2, Township 16N Range 2E of the G.&S.R.M., Yavapai County, Arizona marked by a GLO brass cap from which the east 1/4 corner of said section 2 marked by a GLO brass cap, lies N0°4'36"W a distance of 2630.44 feet; thence N0°4'36"W a distance of 408.27 feet along east line of said section; thence S89°55'24"W a distance of 2099.36 feet to the location monument in which this location notice is posted, a post, thence S0°0'0"W a distance of 50 feet to the point of beginning, being the center of the south line of the claim, a post; thence N90°0'0"E a distance of 300 feet to the southeast corner, a post; thence N0°0'0"E a distance of 1500 feet to the northeast corner, a post; thence N90°0'0"W a distance of 300 feet to the center of the north line, a post; thence N90°0'0"W a distance of 300 feet to the northwest corner, a post; thence S0°0'0"W a distance of 1500 feet to the southwest corner, a post; thence N90°0'0"E a distance of 300 feet to the point of beginning.

There are seven substantial 2"x2"x4' Post with Rock Monuments marking the claim on the ground as follows: one post marks the discovery on the center line of the claim (at which this notice is posted), one post at each of the four corners of the claim, and one post at the center of each end line.

DATED AND POSTED on the ground this 7th day of September, 2006
LOCATOR: Phoenix Cement Company (owner)

By: 
Gregg St. Clair

Agent

PHOENIX, AZ

2006 NOV 13 A 10:26

RECEIVED
B.L.M. AZ STATE OFFICE

AMC 375180

HORSESHOE #21 LODE MINING CLAIM

PHOENIX CEMENT COMPANY
TOWNSHIP 16N RANGE 2 EAST G&SRB&M
YAVAPAI COUNTY, ARIZONA

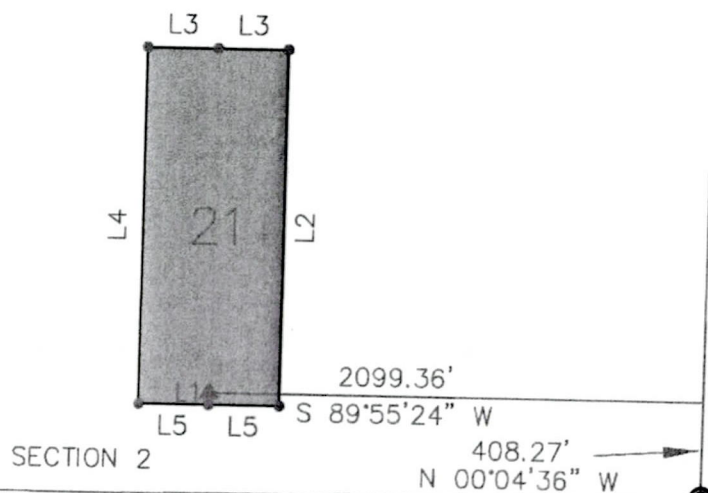
SCALE: 1"=800'

2"x2"x4' POST •
LOCATION MONUMENT ▲
GLO BRASS CAP ●

LOT 4	LOT 3	LOT 2	LOT 1
LOT 5	LOT 6	LOT 7	LOT 8

LINE	BEARING	DISTANCE
L1	S0°W	50.00'
L2	N0°E	1500.00'
L3	N90°W	300.00'
L4	S0°W	1500.00'
L5	N90°E	300.00'

RECEIVED
B.L.M. AZ STATE OFFICE
2006 NOV 13 A 10:26
PHOENIX, AZ



AMC 375180

When Recorded, Mail TO:

Gregg St.Clair
Phoenix Cement Company
P.O. Box 428
3000 W. Cement Plant Road
Clarkdale, AZ 86324

THIS IS A CONFORMED COPY OF INSTRUMENT
RECORDED ON DATE 11/9/06 TIME 1:2p
IN BOOK 4453 PAGE 456
ANA WAYMAN-TRUJILLO, RECORDER
Alma Barne DEPUTY

Notice of Mining Location

RECEIVED
B.L.M. AZ STATE OFFICE
2006 NOV 13 A 10:26
PHOENIX, AZ

AMC 375181

LOCATION NOTICE FOR LODE MINING CLAIM

HORSESHOE #22

NOTICE IS HEREBY GIVEN that PHOENIX CEMENT COMPANY, whose current mailing address is: P.O. Box 428, Clarkdale, AZ 86324, by its undersigned agent makes the location of the HORSESHOE #22 lode mining claim, in the Verde Mining District, Yavapai County, Arizona.

The area of this claim is 20.66 acres and lies within Section(s) 2, Township 16N Range 2E of the Gila & Salt River Meridian, Yavapai County, Arizona. The general course of this claim is South to North.

The surface boundaries of this claim are described as follows: commencing at the southeast corner of section 2, Township 16N Range 2E of the G.&S.R.M., Yavapai County, Arizona marked by a GLO brass cap from which the east 1/4 corner of said section 2 marked by a GLO brass cap, lies N0°4'36"W a distance of 2630.44 feet; thence N0°4'36"W a distance of 407.47 feet along east line of said section; thence S89°55'24"W a distance of 1499.36 feet to the location monument in which this location notice is posted, a post, thence S0°0'0"W a distance of 50 feet to the point of beginning, being the center of the south line of the claim, a post; thence N90°0'0"E a distance of 300 feet to the southeast corner, a post; thence N0°0'0"E a distance of 1500 feet to the northeast corner, a post; thence N90°0'0"W a distance of 300 feet to the center of the north line, a post; thence N90°0'0"W a distance of 300 feet to the northwest corner, a post; thence S0°0'0"W a distance of 1500 feet to the southwest corner, a post; thence N90°0'0"E a distance of 300 feet to the point of beginning.

There are seven substantial 2"x2"x4" Post with Rock Monuments marking the claim on the ground as follows: one post marks the discovery on the center line of the claim (at which this notice is posted), one post at each of the four corners of the claim, and one post at the center of each end line.

DATED AND POSTED on the ground this 7th day of September, 2006
LOCATOR: Phoenix Cement Company (owner)

By: 
Gregg St. Clair

Agent

PHOENIX, AZ

26 NOV 13 A 10:26

RECEIVED
B.L.M. AZ STATE OFFICE

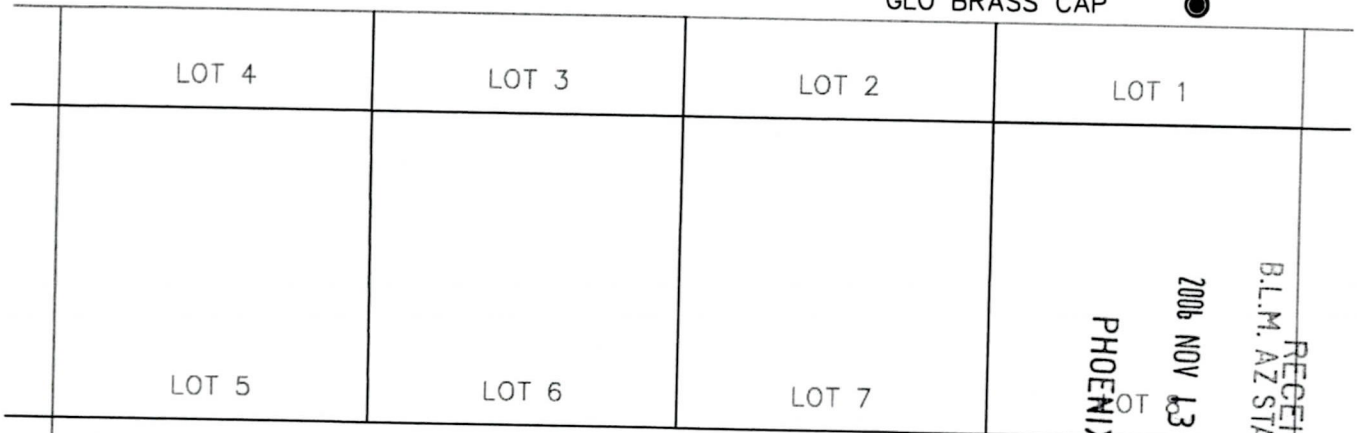
AMC 375181

HORSESHOE #22 LODE MINING CLAIM

PHOENIX CEMENT COMPANY
TOWNSHIP 16N RANGE 2 EAST G&SRB&M
YAVAPAI COUNTY, ARIZONA

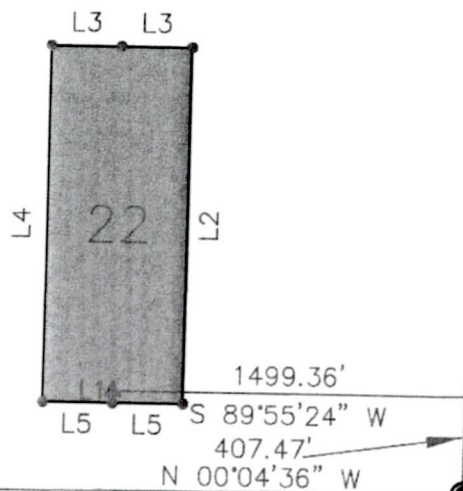
SCALE: 1"=800'

2"x2"x4' POST •
LOCATION MONUMENT ▲
GLO BRASS CAP ●



LINE	BEARING	DISTANCE
L1	S0°W	50.00'
L2	N0°E	1500.00'
L3	N90°W	300.00'
L4	S0°W	1500.00'
L5	N90°E	300.00'

RECEIVED
B.L.M. AZ STATE OFFICE
2006 NOV 13 A 10:27
PHOENIX, AZ



AMC 375181

When Recorded, Mail TO:

Gregg St.Clair
Phoenix Cement Company
P.O. Box 428
3000 W. Cement Plant Road
Clarkdale, AZ 86324

THIS IS A CONFORMED COPY OF INSTRUMENT
RECORDED ON DATE 11/9/06 TIME 1:28
IN BOOK 4453 PAGE 257
ANAWAYMAN-TRUJILLO, RECORDER
Helen Barnes DEPUTY

Notice of Mining Location

RECEIVED
B.L.M. AZ STATE OFFICE
2006 NOV 13 A 10: 27
PHOENIX, AZ

AMC 375182

LOCATION NOTICE FOR LODE MINING CLAIM

HORSESHOE #23

NOTICE IS HEREBY GIVEN that PHOENIX CEMENT COMPANY, whose current mailing address is: P.O. Box 428, Clarkdale, AZ 86324, by its undersigned agent makes the location of the HORSESHOE #23 lode mining claim, in the Verde Mining District, Yavapai County, Arizona.

The area of this claim is 20.66 acres and lies within Section(s) 2, Township 16N Range 2E of the Gila & Salt River Meridian, Yavapai County, Arizona. The general course of this claim is South to North.

The surface boundaries of this claim are described as follows: commencing at the southeast corner of section 2, Township 16N Range 2E of the G.&S.R.M., Yavapai County, Arizona marked by a GLO brass cap from which the east 1/4 corner of said section 2 marked by a GLO brass cap, lies N0°4'36"W a distance of 2630.44 feet; thence N0°4'36"W a distance of 406.67 feet along east line of said section; thence S89°55'24"W a distance of 899.36 feet to the location monument in which this location notice is posted, a post, thence S0°0'0"W a distance of 50 feet to the point of beginning, being the center of the south line of the claim, a post; thence N90°0'0"E a distance of 300 feet to the southeast corner, a post; thence N0°0'0"E a distance of 1500 feet to the northeast corner, a post; thence N90°0'0"W a distance of 300 feet to the center of the north line, a post; thence N90°0'0"W a distance of 300 feet to the northwest corner, a post; thence S0°0'0"W a distance of 1500 feet to the southwest corner, a post; thence N90°0'0"E a distance of 300 feet to the point of beginning.

There are seven substantial 2"x2"x4' Post with Rock Monuments marking the claim on the ground as follows: one post marks the discovery on the center line of the claim (at which this notice is posted), one post at each of the four corners of the claim, and one post at the center of each end line.

DATED AND POSTED on the ground this 7th day of September, 2006

LOCATOR: Phoenix Cement Company (owner)

By: 

Gregg St.Clair

Agent

PHOENIX, AZ

27 10: A 13 NOV 2006

RECEIVED
B.L.M. AZ STATE OFFICE

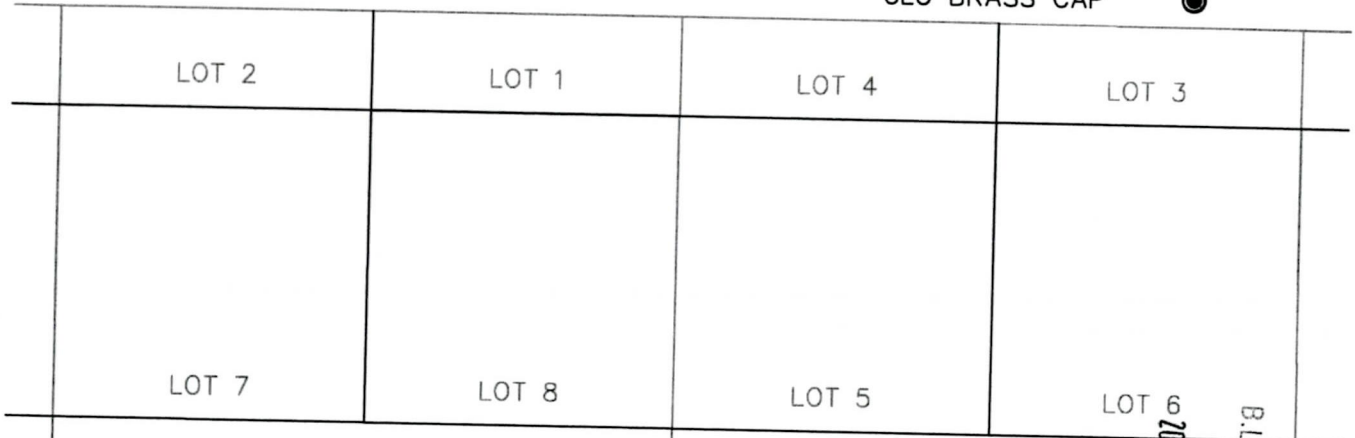
AMC 375182

HORSESHOE #23 LODE MINING CLAIM

PHOENIX CEMENT COMPANY
TOWNSHIP 16N RANGE 2 EAST G&SRB&M
YAVAPAI COUNTY, ARIZONA

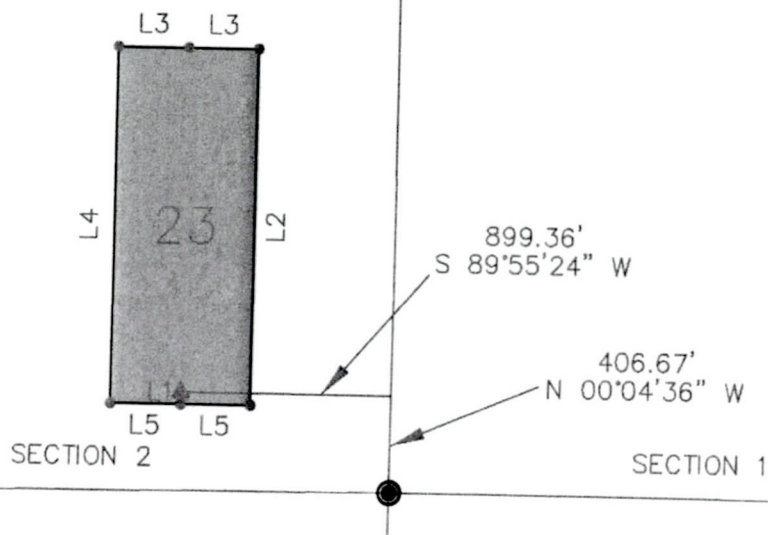
SCALE: 1"=800'

2"x2"x4' POST ●
LOCATION MONUMENT ▲
GLO BRASS CAP ●



LINE	BEARING	DISTANCE
L1	S0°W	50.00'
L2	N0°E	1500.00'
L3	N90°W	300.00'
L4	S0°W	1500.00'
L5	N90°E	300.00'

RECEIVED
B.L.M. AZ STATE OFFICE
2006 NOV 13 A 10:27
PHOENIX, AZ



AMC 375182

When Recorded, Mail TO:

Gregg St.Clair
Phoenix Cement Company
P.O. Box 428
3000 W. Cement Plant Road
Clarkdale, AZ 86324

THIS IS A CONFORMED COPY OF INSTRUMENT
RECORDED ON DATE 11/9/06 TIME 112p
IN BOOK 4453 PAGE 458
ANA WAYMAN TRUJILLO, RECORDER
[Signature] DEPUTY

Notice of Mining Location

RECEIVED
B.L.M. AZ STATE OFFICE
2006 NOV 13 A 10:27
PHOENIX, AZ

AMC 375183

LOCATION NOTICE FOR LODE MINING CLAIM

HORSESHOE #24

NOTICE IS HEREBY GIVEN that PHOENIX CEMENT COMPANY, whose current mailing address is: P.O. Box 428, Clarkdale, AZ 86324, by its undersigned agent makes the location of the HORSESHOE #24 lode mining claim, in the Verde Mining District, Yavapai County, Arizona.

The area of this claim is 20.66 acres and lies within Section(s) 2, Township 16N Range 2E of the Gila & Salt River Meridian, Yavapai County, Arizona. The general course of this claim is South to North.

The surface boundaries of this claim are described as follows: commencing at the southeast corner of section 2, Township 16N Range 2E of the G.&S.R.M., Yavapai County, Arizona marked by a GLO brass cap from which the east 1/4 corner of said section 2 marked by a GLO brass cap, lies N0°4'36"W a distance of 2630.44 feet; thence N0°4'36"W a distance of 405.46 feet along east line of said section; thence S89°55'24"W a distance of 299.36 feet to the location monument in which this location notice is posted, a post, thence S0°0'0"W a distance of 50 feet to the point of beginning, being the center of the south line of the claim, a post; thence N90°0'0"E a distance of 300 feet to the southeast corner, a post; thence N0°0'0"E a distance of 1500 feet to the northeast corner, a post; thence N90°0'0"W a distance of 300 feet to the center of the north line, a post; thence N90°0'0"W a distance of 300 feet to the northwest corner, a post; thence S0°0'0"W a distance of 1500 feet to the southwest corner, a post; thence N90°0'0"E a distance of 300 feet to the point of beginning.

There are seven substantial 2"x2"x4' Post with Rock Monuments marking the claim on the ground as follows: one post marks the discovery on the center line of the claim (at which this notice is posted), one post at each of the four corners of the claim, and one post at the center of each end line.

DATED AND POSTED on the ground this 7th day of September, 2006

LOCATOR: Phoenix Cement Company (owner)

By: Gregg St. Clair

Gregg St. Clair

Agent

PHOENIX, AZ

2006 NOV 13 A 10: 27

RECEIVED
B.L.M. AZ STATE OFFICE

AMC 375183

HORSESHOE #24 LODE MINING CLAIM

PHOENIX CEMENT COMPANY
TOWNSHIP 16N RANGE 2 EAST G&SRB&M
YAVAPAI COUNTY, ARIZONA

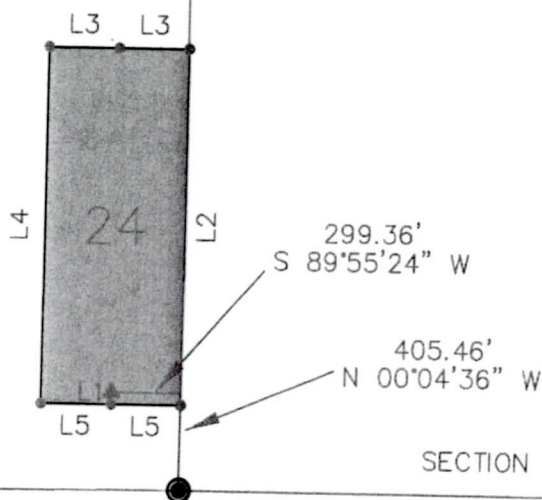
SCALE: 1"=800'

2"x2"x4' POST ●
LOCATION MONUMENT ▲
GLO BRASS CAP ●

LOT 2	LOT 1	LOT 4	LOT 3
LOT 7	LOT 8	LOT 5	LOT 6

LINE	BEARING	DISTANCE
L1	S0°W	50.00'
L2	N0°E	1500.00'
L3	N90°W	300.00'
L4	S0°W	1500.00'
L5	N90°E	300.00'

RECEIVED
B.L.M. AZ STATE OFFICE
2006 NOV 13 A 10:27
PHOENIX, AZ



AMC 375183

When Recorded, Mail TO:

Gregg St.Clair
Phoenix Cement Company
P.O. Box 428
3000 W. Cement Plant Road
Clarkdale, AZ 86324

THIS IS A CONFORMED COPY OF INSTRUMENT
RECORDED ON DATE 11/9/06 TIME 11:28
IN BOOK 4453 PAGE 459
ANA WAYMAN-TRUJILLO, RECORDER
Patricia Barro DEPUTY

Notice of Mining Location

RECEIVED
B.L.M. AZ STATE OFFICE
2006 NOV 13 A 10:27
PHOENIX, AZ

AMC 375184

LOCATION NOTICE FOR LODE MINING CLAIM

HORSESHOE #25

NOTICE IS HEREBY GIVEN that PHOENIX CEMENT COMPANY, whose current mailing address is: P.O. Box 428, Clarkdale, AZ 86324, by its undersigned agent makes the location of the HORSESHOE #25 lode mining claim, in the Verde Mining District, Yavapai County, Arizona.


The area of this claim is 20.66 acres and lies within Section(s) 1, Township 16N Range 2E of the Gila & Salt River Meridian, Yavapai County, Arizona. The general course of this claim is South to North.

The surface boundaries of this claim are described as follows: commencing at the southwest corner of section 1, Township 16N Range 2E of the G.&S.R.M., Yavapai County, Arizona marked by a GLO brass cap from which the west 1/4 corner of said section 1 marked by a GLO brass cap, lies N0°4'36"W a distance of 2630.44 feet; thence N0°4'36"W a distance of 405.06 feet along west line of said section; thence N89°55'24"E a distance of 300.64 feet to the location monument in which this location notice is posted, a post, thence S0°0'0"W a distance of 50 feet to the point of beginning, being the center of the south line of the claim, a post; thence N90°0'0"E a distance of 300 feet to the southeast corner, a post; thence N0°0'0"E a distance of 1500 feet to the northeast corner, a post; thence N90°0'0"W a distance of 300 feet to the center of the north line, a post; thence N90°0'0"W a distance of 300 feet to the northwest corner, a post; thence S0°0'0"W a distance of 1500 feet to the southwest corner, a post; thence N90°0'0"E a distance of 300 feet to the point of beginning.

There are seven substantial 2"x2"x4' Post with Rock Monuments marking the claim on the ground as follows: one post marks the discovery on the center line of the claim (at which this notice is posted), one post at each of the four corners of the claim, and one post at the center of each end line.

DATED AND POSTED on the ground this 8th day of September, 2006

LOCATOR: Phoenix Cement Company (owner)

By: 
Gregg St. Clair

Agent

PHOENIX, AZ

2006 NOV 13 A 10:21

RECEIVED
B.L.M. AZ STATE OFFICE

AMC 375184

PHOENIX CEMENT COMPANY
TOWNSHIP 16N RANGE 2 EAST G&SRB&M
YAVAPAI COUNTY, ARIZONA

2"x2"x4' POST ●
LOCATION MONUMENT ▲
GLO BRASS CAP ◎

LINE	BEARING	DISTANCE
L1	S0°W	50.00'
L2	N0°E	1500.00'
L3	N90°W	300.00'
L4	S0°W	1500.00'
L5	N90°E	300.00'



RECEIVED
B.L.M. AZ STATE OFFICE

2006 NOV 13 A 10:27

PHOENIX, AZ

AMC 375184

When Recorded, Mail TO:

Gregg St.Clair
Phoenix Cement Company
P.O. Box 428
3000 W. Cement Plant Road
Clarkdale, AZ 86324

THIS IS A CONFORMED COPY OF INSTRUMENT

RECORDED ON DATE 11/9/06 TIME 1:29

IN BOOK 4453 PAGE 460

ANA WAYMAN TRUJILLO, RECORDER

[Signature] DEPUTY

Notice of Mining Location

PHOENIX, AZ

2006 NOV 13 A 10:27

RECEIVED
B.L.M. AZ STATE OFFICE

AMC 375185

LOCATION NOTICE FOR LODE MINING CLAIM

HORSESHOE #26


NOTICE IS HEREBY GIVEN that PHOENIX CEMENT COMPANY, whose current mailing address is: P.O. Box 428, Clarkdale, AZ 86324, by its undersigned agent makes the location of the HORSESHOE #26 lode mining claim, in the Verde Mining District, Yavapai County, Arizona.

The area of this claim is 20.66 acres and lies within Section(s) 1, Township 16N Range 2E of the Gila & Salt River Meridian, Yavapai County, Arizona. The general course of this claim is South to North.

The surface boundaries of this claim are described as follows: commencing at the southwest corner of section 1, Township 16N Range 2E of the G.&S.R.M., Yavapai County, Arizona marked by a GLO brass cap from which the west 1/4 corner of said section 1 marked by a GLO brass cap, lies N0°4'36"W a distance of 2630.44 feet; thence N0°4'36"W a distance of 404.26 feet along west line of said section; thence N89°55'24"E a distance of 900.64 feet to the location monument in which this location notice is posted, a post, thence S0°0'0"W a distance of 50 feet to the point of beginning, being the center of the south line of the claim, a post; thence N90°0'0"E a distance of 300 feet to the southeast corner, a post; thence N0°0'0"E a distance of 1500 feet to the northeast corner, a post; thence N90°0'0"W a distance of 300 feet to the center of the north line, a post; thence N90°0'0"W a distance of 300 feet to the northwest corner, a post; thence S0°0'0"W a distance of 1500 feet to the southwest corner, a post; thence N90°0'0"E a distance of 300 feet to the point of beginning.

There are seven substantial 2"x2"x4' Post with Rock Monuments marking the claim on the ground as follows: one post marks the discovery on the center line of the claim (at which this notice is posted), one post at each of the four corners of the claim, and one post at the center of each end line.

DATED AND POSTED on the ground this 8th day of September, 2006
LOCATOR: Phoenix Cement Company (owner)

By: 
Gregg St. Clair

Agent PHOENIX, AZ

2006 NOV 13 A 10: 28

RECEIVED
B.L.M. AZ STATE OFFICE

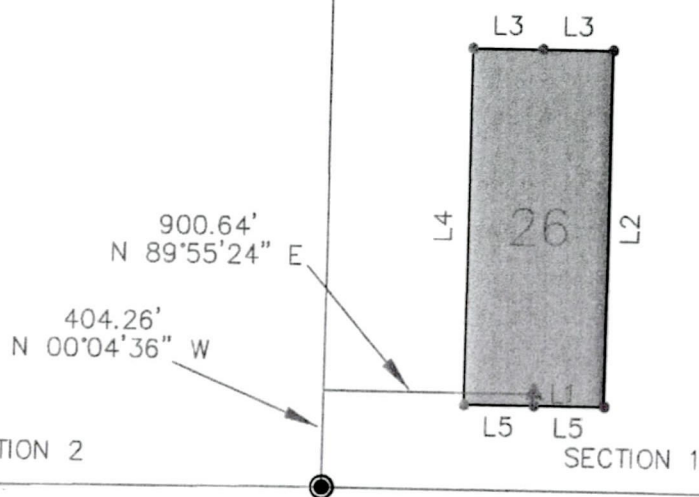
AMC 375185

PHOENIX CEMENT COMPANY
TOWNSHIP 16N RANGE 2 EAST G&SRB&M
YAVAPAI COUNTY, ARIZONA

2"x2"x4' POST ●
LOCATION MONUMENT ▲
GLO BRASS CAP ●

LINE	BEARING	DISTANCE
L1	S0°W	50.00'
L2	N0°E	1500.00'
L3	N90°W	300.00'
L4	S0°W	1500.00'
L5	N90°E	300.00'

RECEIVED
B.L.M. AZ STATE OFFICE
NOV 13 A 10: 28
PHOENIX, AZ



AMC 375185

When Recorded, Mail TO:

Gregg St.Clair
Phoenix Cement Company
P.O. Box 428
3000 W. Cement Plant Road
Clarkdale, AZ 86324

THIS IS A CONFORMED COPY OF INSTRUMENT
RECORDED ON DATE 11/9/06 TIME 11:2p
IN BOOK 4453 PAGE 461
ANA WAYMAN-TRUJILLO RECORDER
[Signature] DEPUTY

Notice of Mining Location

RECEIVED
B.L.M. AZ STATE OFFICE
2006 NOV 13 A 10:28
PHOENIX, AZ

AMC 375186

LOCATION NOTICE FOR LODE MINING CLAIM

HORSESHOE #27

NOTICE IS HEREBY GIVEN that PHOENIX CEMENT COMPANY, whose current mailing address is: P.O. Box 428, Clarkdale, AZ 86324, by its undersigned agent makes the location of the HORSESHOE #27 lode mining claim, in the Verde Mining District, Yavapai County, Arizona.

The area of this claim is 20.66 acres and lies within Section(s) 1, Township 16N Range 2E of the Gila & Salt River Meridian, Yavapai County, Arizona. The general course of this claim is South to North.

The surface boundaries of this claim are described as follows: commencing at the southwest corner of section 1, Township 16N Range 2E of the G.&S.R.M., Yavapai County, Arizona marked by a GLO brass cap from which the west 1/4 corner of said section 1 marked by a GLO brass cap, lies N0°4'36"W a distance of 2630.44 feet; thence N0°4'36"W a distance of 403.45 feet along west line of said section; thence N89°55'24"E a distance of 1500.64 feet to the location monument in which this location notice is posted, a post, thence S0°0'0"W a distance of 50 feet to the point of beginning, being the center of the south line of the claim, a post; thence N90°0'0"E a distance of 300 feet to the southeast corner, a post; thence N0°0'0"E a distance of 1500 feet to the northeast corner, a post; thence N90°0'0"W a distance of 300 feet to the center of the north line, a post; thence N90°0'0"W a distance of 300 feet to the northwest corner, a post; thence S0°0'0"W a distance of 1500 feet to the southwest corner, a post; thence N90°0'0"E a distance of 300 feet to the point of beginning.

There are seven substantial 2"x2"x4' Post with Rock Monuments marking the claim on the ground as follows: one post marks the discovery on the center line of the claim (at which this notice is posted), one post at each of the four corners of the claim, and one post at the center of each end line.

DATED AND POSTED on the ground this 8th day of September, 2006

LOCATOR: Phoenix Cement Company (owner)

By: 

Gregg St.Clair

Agent

PHOENIX, AZ

2006 NOV 13 A 10:28

RECEIVED
B.L.M. AZ STATE OFFICE

AMC 375186

HORSESHOE #27 LODE MINING CLAIM

PHOENIX CEMENT COMPANY
TOWNSHIP 16N RANGE 2 EAST G&SRB&M
YAVAPAI COUNTY, ARIZONA

SCALE: 1"=800'

2"x2"x4' POST •
LOCATION MONUMENT ▲
GLO BRASS CAP ●

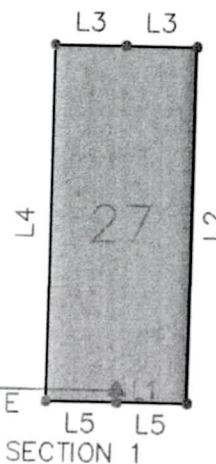
LOT 2	LOT 1	LOT 4	LOT 3
LOT 7	LOT 8	LOT 5	LOT 6

LINE	BEARING	DISTANCE
L1	S0°W	50.00'
L2	N0°E	1500.00'
L3	N90°W	300.00'
L4	S0°W	1500.00'
L5	N90°E	300.00'

RECEIVED
B.L.M. AZ STATE OFFICE
2006 NOV 13 A 10:28
PHOENIX, AZ

403.45'
N 00°04'36" W
SECTION 2

1500.64'
N 89°55'24" E



AMC 375186

When Recorded, Mail TO:

Gregg St.Clair
Phoenix Cement Company
P.O. Box 428
3000 W. Cement Plant Road
Clarkdale, AZ 86324

THIS IS A CONFORMED COPY OF INSTRUMENT
RECORDED ON DATE 11/9/06 TIME 11:2p
IN BOOK 4453 PAGE 402
ANA WAYMAN TRUJILLO, RECORDER
[Signature] DEPUTY

Notice of Mining Location

PHOENIX, AZ

2006 NOV 13 A 10:28

RECEIVED
B.L.M. AZ STATE OFFICE

AMC 375187

LOCATION NOTICE FOR LODE MINING CLAIM

HORSESHOE #28

NOTICE IS HEREBY GIVEN that PHOENIX CEMENT COMPANY, whose current mailing address is: P.O. Box 428, Clarkdale, AZ 86324, by its undersigned agent makes the location of the HORSESHOE #28 lode mining claim, in the Verde Mining District, Yavapai County, Arizona.

The area of this claim is 20.66 acres and lies within Section(s) 1, Township 16N Range 2E of the Gila & Salt River Meridian, Yavapai County, Arizona. The general course of this claim is South to North.

The surface boundaries of this claim are described as follows: commencing at the southwest corner of section 1, Township 16N Range 2E of the G.&S.R.M., Yavapai County, Arizona marked by a GLO brass cap from which the west 1/4 corner of said section 1 marked by a GLO brass cap, lies N0°4'36"W a distance of 2630.44 feet; thence N0°4'36"W a distance of 402.65 feet along west line of said section; thence N89°55'24"E a distance of 2100.63 feet to the location monument in which this location notice is posted, a post, thence S0°0'0"W a distance of 50 feet to the point of beginning, being the center of the south line of the claim, a post; thence N90°0'0"E a distance of 300 feet to the southeast corner, a post; thence N0°0'0"E a distance of 1500 feet to the northeast corner, a post; thence N90°0'0"W a distance of 300 feet to the center of the north line, a post; thence N90°0'0"W a distance of 300 feet to the northwest corner, a post; thence S0°0'0"W a distance of 1500 feet to the southwest corner, a post; thence N90°0'0"E a distance of 300 feet to the point of beginning.

There are seven substantial 2"x2"x4' Post with Rock Monuments marking the claim on the ground as follows: one post marks the discovery on the center line of the claim (at which this notice is posted), one post at each of the four corners of the claim, and one post at the center of each end line.

DATED AND POSTED on the ground this 8th day of September, 2006

LOCATOR: Phoenix Cement Company (owner)

By: 

Gregg St. Clair

Agent

PHOENIX, AZ

2006 NOV 13 A 10:28

RECEIVED
B.L.M. AZ STATE OFFICE

AMC 375187

HORSESHOE #28 LODE MINING CLAIM

PHOENIX CEMENT COMPANY
TOWNSHIP 16N RANGE 2 EAST G&SRB&M
YAVAPAI COUNTY, ARIZONA

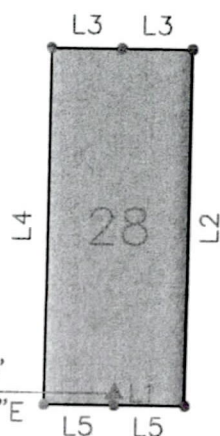
SCALE: 1"=800'

2"x2"x4' POST •
LOCATION MONUMENT ▲
GLO BRASS CAP ●

LOT 4	LOT 3	LOT 2	LOT 1
LOT 5	LOT 6	LOT 7	LOT 8

LINE	BEARING	DISTANCE
L1	S0°W	50.00'
L2	N0°E	1500.00'
L3	N90°W	300.00'
L4	S0°W	1500.00'
L5	N90°E	300.00'

RECEIVED
B.L.M. AZ STATE OFFICE
NOV 13 A 10:28
PHOENIX, AZ



2100.63' N89°55'24"E
402.65' N 00°04'36" W
SECTION 1

AMC 375187

When Recorded, Mail TO:

Gregg St.Clair
Phoenix Cement Company
P.O. Box 428
3000 W. Cement Plant Road
Clarkdale, AZ 86324

THIS IS A CONFORMED COPY OF INSTRUMENT
RECORDED ON DATE 11/9/06 TIME 1128
IN BOOK 4453 PAGE 463
ANA WAYMAN TRUJILLO, RECORDER
[Signature] DEPUTY

Notice of Mining Location

PHOENIX, AZ

2006 NOV 13 A 10:28

RECEIVED
B.L.M. AZ STATE OFFICE

AMC 375188

LOCATION NOTICE FOR LODE MINING CLAIM

HORSESHOE #29

NOTICE IS HEREBY GIVEN that PHOENIX CEMENT COMPANY, whose current mailing address is: P.O. Box 428, Clarkdale, AZ 86324, by its undersigned agent makes the location of the HORSESHOE #29 lode mining claim, in the Verde Mining District, Yavapai County, Arizona.

The area of this claim is 20.66 acres and lies within Section(s) 1, Township 16N Range 2E of the Gila & Salt River Meridian, Yavapai County, Arizona. The general course of this claim is South to North.

The surface boundaries of this claim are described as follows: commencing at the southwest corner of section 1, Township 16N Range 2E of the G.&S.R.M., Yavapai County, Arizona marked by a GLO brass cap from which the west 1/4 corner of said section 1 marked by a GLO brass cap, lies N0°4'36"W a distance of 2630.44 feet; thence N0°4'36"W a distance of 401.85 feet along west line of said section; thence N89°55'24"E a distance of 2700.63 feet to the location monument in which this location notice is posted, a post, thence S0°0'0"W a distance of 50 feet to the point of beginning, being the center of the south line of the claim, a post; thence N90°0'0"E a distance of 300 feet to the southeast corner, a post; thence N0°0'0"E a distance of 1500 feet to the northeast corner, a post; thence N90°0'0"W a distance of 300 feet to the center of the north line, a post; thence N90°0'0"W a distance of 300 feet to the northwest corner, a post; thence S0°0'0"W a distance of 1500 feet to the southwest corner, a post; thence N90°0'0"E a distance of 300 feet to the point of beginning.

There are seven substantial 2"x2"x4' Post with Rock Monuments marking the claim on the ground as follows: one post marks the discovery on the center line of the claim (at which this notice is posted), one post at each of the four corners of the claim, and one post at the center of each end line.

DATED AND POSTED on the ground this 8th day of September, 2006

LOCATOR: Phoenix Cement Company (owner)

By: 

Gregg St.Clair

Agent

PHOENIX, AZ

2006 NOV 13 A 10: 28

RECEIVED
B.L.M. AZ STATE OFFICE

AMC 375188

HORSESHOE #29 LODE MINING CLAIM

PHOENIX CEMENT COMPANY
TOWNSHIP 16N RANGE 2 EAST G&SRB&M
YAVAPAI COUNTY, ARIZONA

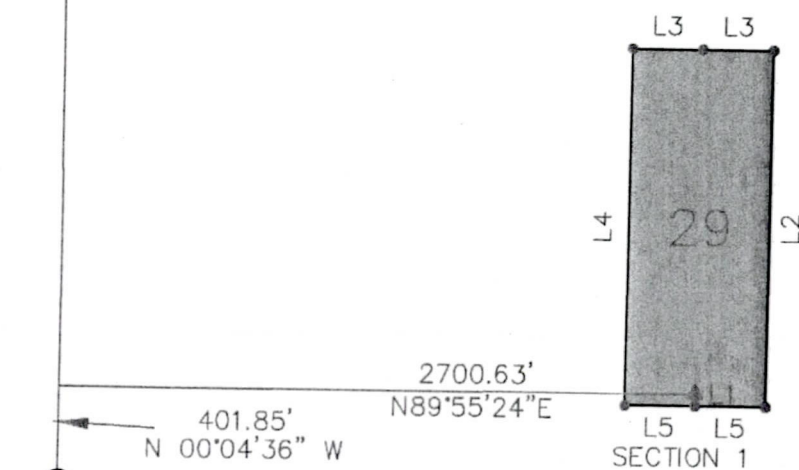
SCALE: 1"=800'

2"x2"x4' POST ●
LOCATION MONUMENT ▲
GLO BRASS CAP ●

LOT 4	LOT 3	LOT 2	LOT 1
LOT 5	LOT 6	LOT 7	LOT 8

LINE	BEARING	DISTANCE
L1	S0°W	50.00'
L2	N0°E	1500.00'
L3	N90°W	300.00'
L4	S0°W	1500.00'
L5	N90°E	300.00'

RECEIVED
B.L.M. AZ STATE OFFICE
2006 NOV 13 A 10:28
PHOENIX, AZ



AMC 375188

When Recorded, Mail TO:

Gregg St.Clair
Phoenix Cement Company
P.O. Box 428
3000 W. Cement Plant Road
Clarkdale, AZ 86324

THIS IS A CONFORMED COPY OF INSTRUMENT
RECORDED ON DATE 11/9/06 TIME 11:20
IN BOOK 4453 PAGE 464
ANAYAYMAN-TRUJILLO RECORDER
Patricia Darn DEPUTY

Notice of Mining Location

RECEIVED
B.L.M. AZ STATE OFFICE
2006 NOV 13 A 10:29
PHOENIX, AZ

AMC 375189

LOCATION NOTICE FOR LODE MINING CLAIM

HORSESHOE #30

NOTICE IS HEREBY GIVEN that PHOENIX CEMENT COMPANY, whose current mailing address is: P.O. Box 428, Clarkdale, AZ 86324, by its undersigned agent makes the location of the HORSESHOE #30 lode mining claim, in the Verde Mining District, Yavapai County, Arizona.

The area of this claim is 20.66 acres and lies within Section(s) 1, Township 16N Range 2E of the Gila & Salt River Meridian, Yavapai County, Arizona. The general course of this claim is South to North.

The surface boundaries of this claim are described as follows: commencing at the southwest corner of section 1, Township 16N Range 2E of the G.&S.R.M., Yavapai County, Arizona marked by a GLO brass cap from which the west 1/4 corner of said section 1 marked by a GLO brass cap, lies N0°4'36"W a distance of 2630.44 feet; thence N0°4'36"W a distance of 401.05 feet along west line of said section; thence N89°55'24"E a distance of 3300.63 feet to the location monument in which this location notice is posted, a post, thence S0°0'0"W a distance of 50 feet to the point of beginning, being the center of the south line of the claim, a post; thence N90°0'0"E a distance of 300 feet to the southeast corner, a post; thence N0°0'0"E a distance of 1500 feet to the northeast corner, a post; thence N90°0'0"W a distance of 300 feet to the center of the north line, a post; thence N90°0'0"W a distance of 300 feet to the northwest corner, a post; thence S0°0'0"W a distance of 1500 feet to the southwest corner, a post; thence N90°0'0"E a distance of 300 feet to the point of beginning.

There are seven substantial 2"x2"x4' Post with Rock Monuments marking the claim on the ground as follows: one post marks the discovery on the center line of the claim (at which this notice is posted), one post at each of the four corners of the claim, and one post at the center of each end line.

DATED AND POSTED on the ground this 8th day of September, 2006

LOCATOR: Phoenix Cement Company (owner)

By: 

Gregg St.Clair

Agent

PHOENIX, AZ

29 10: A NOV 13 2006

RECEIVED
B.L.M. AZ STATE OFFICE

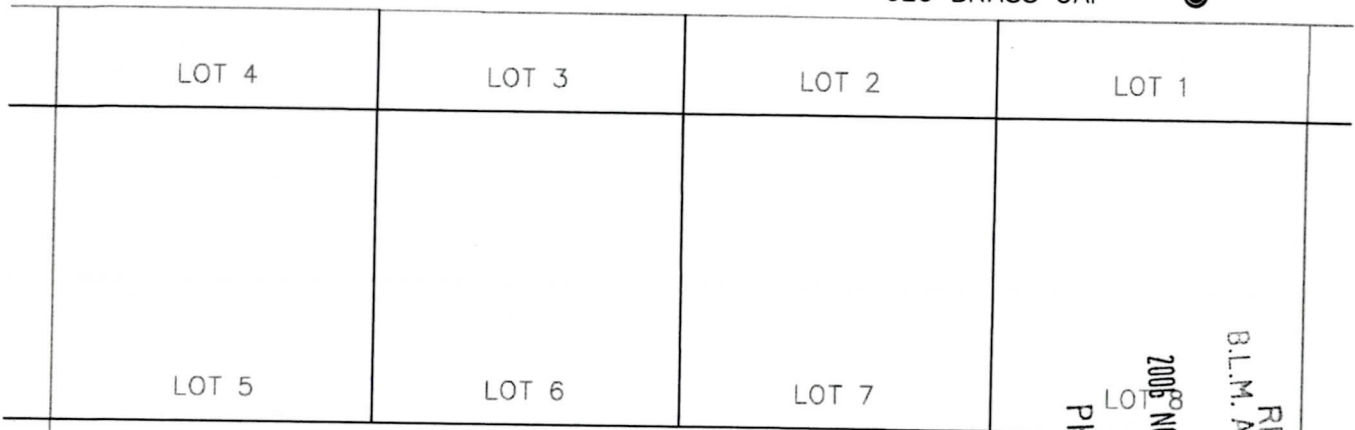
AMC 375189

HORSESHOE #30 LODE MINING CLAIM

PHOENIX CEMENT COMPANY
TOWNSHIP 16N RANGE 2 EAST G&SRB&M
YAVAPAI COUNTY, ARIZONA

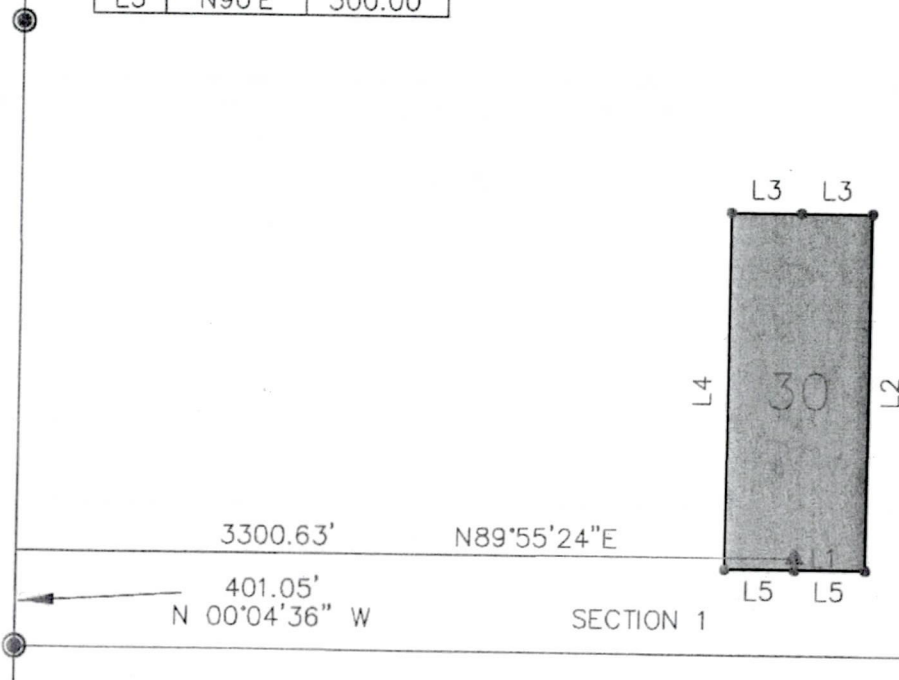
SCALE: 1"=800'

2"x2"x4' POST ●
LOCATION MONUMENT ▲
GLO BRASS CAP ●



LINE	BEARING	DISTANCE
L1	S0°W	50.00'
L2	N0°E	1500.00'
L3	N90°W	300.00'
L4	S0°W	1500.00'
L5	N90°E	300.00'

RECEIVED
B.L.M. AZ STATE OFFICE
2008 NOV 13 A 10:29
PHOENIX, AZ



AMC 375189

When Recorded, Mail TO:

Gregg St.Clair
Phoenix Cement Company
P.O. Box 428
3000 W. Cement Plant Road
Clarkdale, AZ 86324

THIS IS A CONFORMED COPY OF INSTRUMENT
RECORDED ON DATE 11/9/06 TIME 11:28
IN BOOK 4453 PAGE 265
ANA WAYMAN-TRUJILLO, RECORDER
Ana Trujillo DEPUTY

Notice of Mining Location

PHOENIX, AZ

2006 NOV 13 A 10:29

RECEIVED
B.L.M. AZ STATE OFFICE

AMC 375190

LOCATION NOTICE FOR LODE MINING CLAIM

HORSESHOE #31

NOTICE IS HEREBY GIVEN that PHOENIX CEMENT COMPANY, whose current mailing address is: P.O. Box 428, Clarkdale, AZ 86324, by its undersigned agent makes the location of the HORSESHOE #31 lode mining claim, in the Verde Mining District, Yavapai County, Arizona.

The area of this claim is 20.66 acres and lies within Section(s) 2, Township 16N Range 2E of the Gila & Salt River Meridian, Yavapai County, Arizona. The general course of this claim is South to North.


The surface boundaries of this claim are described as follows: commencing at the southeast corner of section 2, Township 16N Range 2E of the G.&S.R.M., Yavapai County, Arizona marked by a GLO brass cap from which the east 1/4 corner of said section 2 marked by a GLO brass cap, lies N0°4'36"W a distance of 2630.44 feet; thence N0°4'36"W a distance of 1279.01 feet along east line of said section; thence S89°55'24"W a distance of 3898.2 feet to the location monument in which this location notice is posted, a post, thence S0°0'0"W a distance of 50 feet to the point of beginning, being the center of the south line of the claim, a post; thence N90°0'0"E a distance of 300 feet to the southeast corner, a post; thence N0°0'0"E a distance of 1500 feet to the northeast corner, a post; thence N90°0'0"W a distance of 300 feet to the center of the north line, a post; thence N90°0'0"W a distance of 300 feet to the northwest corner, a post; thence S0°0'0"W a distance of 1500 feet to the southwest corner, a post; thence N90°0'0"E a distance of 300 feet to the point of beginning.

There are seven substantial 2"x2"x4' Post with Rock Monuments marking the claim on the ground as follows: one post marks the discovery on the center line of the claim (at which this notice is posted), one post at each of the four corners of the claim, and one post at the center of each end line.

DATED AND POSTED on the ground this 8th day of September, 2006

LOCATOR: Phoenix Cement Company (owner)

By:



Gregg St.Clair

Agent

PHOENIX, AZ

2006 NOV 13 A 10:29

RECEIVED
B.L.M. AZ STATE OFFICE

AMC 375190

HORSESHOE #31 LODE MINING CLAIM

PHOENIX CEMENT COMPANY
TOWNSHIP 16N RANGE 2 EAST G&SRB&M
YAVAPAI COUNTY, ARIZONA

SCALE: 1"=800'

2"x2"x4' POST

LOCATION MONUMENT

GLO BRASS CAP

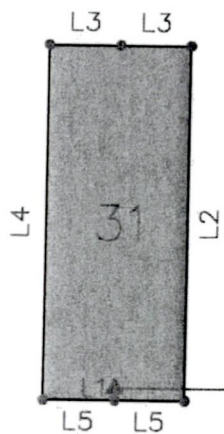
LOT 4	LOT 3	LOT 2	LOT 1
LOT 5	LOT 6	LOT 7	LOT 8

PHOENIX, AZ

2006 NOV 13 A 10:29

RECEIVED
B.L.M. AZ STATE OFFICE

LINE	BEARING	DISTANCE
L1	S0°W	50.00'
L2	N0°E	1500.00'
L3	N90°W	300.00'
L4	S0°W	1500.00'
L5	N90°E	300.00'



3898.20'

S89°55'24"W

1279.01'
N 00°04'36" W

SECTION 2

AMC 375190

When Recorded, Mail TO:

Gregg St.Clair
Phoenix Cement Company
P.O. Box 428
3000 W. Cement Plant Road
Clarkdale, AZ 86324

THIS IS A CONFORMED COPY OF INSTRUMENT

RECORDED ON DATE 11/9/06 TIME 11:2p
IN BOOK 4453 PAGE 46

ANA WAYMAN TRUJILLO, RECORDER

[Signature]

DEPUTY

Notice of Mining Location

PHOENIX, AZ

2006 NOV 13 A 10:29

RECEIVED
B.L.M. AZ STATE OFFICE

AMC 375191

LOCATION NOTICE FOR LODE MINING CLAIM

HORSESHOE #32

NOTICE IS HEREBY GIVEN that PHOENIX CEMENT COMPANY, whose current mailing address is: P.O. Box 428, Clarkdale, AZ 86324, by its undersigned agent makes the location of the HORSESHOE #32 lode mining claim, in the Verde Mining District, Yavapai County, Arizona.

The area of this claim is 20.66 acres and lies within Section(s) 2, Township 16N Range 2E of the Gila & Salt River Meridian, Yavapai County, Arizona. The general course of this claim is South to North.

The surface boundaries of this claim are described as follows: commencing at the southeast corner of section 2, Township 16N Range 2E of the G.&S.R.M., Yavapai County, Arizona marked by a GLO brass cap from which the east 1/4 corner of said section 2 marked by a GLO brass cap, lies N0°4'36"W a distance of 2630.44 feet; thence N0°4'36"W a distance of 1909.88 feet along east line of said section; thence S89°55'24"W a distance of 3297.35 feet to the location monument in which this location notice is posted, a post, thence S0°0'0"W a distance of 50 feet to the point of beginning, being the center of the south line of the claim, a post; thence N90°0'0"E a distance of 300 feet to the southeast corner, a post; thence N0°0'0"E a distance of 1500 feet to the northeast corner, a post; thence N90°0'0"W a distance of 300 feet to the center of the north line, a post; thence N90°0'0"W a distance of 300 feet to the northwest corner, a post; thence S0°0'0"W a distance of 1500 feet to the southwest corner, a post; thence N90°0'0"E a distance of 300 feet to the point of beginning.

There are seven substantial 2"x2"x4' Post with Rock Monuments marking the claim on the ground as follows: one post marks the discovery on the center line of the claim (at which this notice is posted), one post at each of the four corners of the claim, and one post at the center of each end line.

DATED AND POSTED on the ground this 8th day of September, 2006

LOCATOR: Phoenix Cement Company (owner)

By: Gregg St. Clair

Gregg St. Clair

Agent

PHOENIX, AZ

29 NOV 13 A 10:29

RECEIVED
B.L.M. AZ STATE OFFICE

AMC 375191

HORSESHOE #32 LODE MINING CLAIM

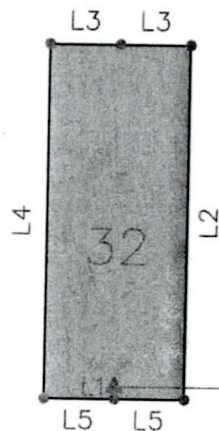
PHOENIX CEMENT COMPANY
TOWNSHIP 16N RANGE 2 EAST G&SRB&M
YAVAPAI COUNTY, ARIZONA

SCALE: 1"=800'

2"x2"x4' POST ●
LOCATION MONUMENT ▲
GLO BRASS CAP ●

LOT 4	LOT 3	LOT 2	LOT 1
LOT 5	LOT 6	LOT 7	LOT 8

RECEIVED
B.L.M. AZ STATE OFFICE
2006 NOV 13 A 10:29
PHOENIX, AZ



3297.35'
S89°55'24"W

LINE	BEARING	DISTANCE
L1	S0°W	50.00'
L2	N0°E	1500.00'
L3	N90°W	300.00'
L4	S0°W	1500.00'
L5	N90°E	300.00'

SECTION 2

1909.88'
93°40'00" N

AMC 375191

When Recorded, Mail TO:

Gregg St.Clair
Phoenix Cement Company
P.O. Box 428
3000 W. Cement Plant Road
Clarkdale, AZ 86324

THIS IS A CONFORMED COPY OF INSTRUMENT

RECORDED ON DATE 11/9/06 TIME 1:22p

IN BOOK 4453 PAGE 467

ANA WAYMAN-TRUJILLO, RECORDER

[Signature] DEPUTY

Notice of Mining Location

PHOENIX, AZ

2006 NOV 13 A 10: 29

RECEIVED
B.L.M. AZ STATE OFFICE

AMC 375192

LOCATION NOTICE FOR LODE MINING CLAIM

HORSESHOE #33


NOTICE IS HEREBY GIVEN that PHOENIX CEMENT COMPANY, whose current mailing address is: P.O. Box 428, Clarkdale, AZ 86324, by its undersigned agent makes the location of the HORSESHOE #33 lode mining claim, in the Verde Mining District, Yavapai County, Arizona.

The area of this claim is 20.66 acres and lies within Section(s) 2, Township 16N Range 2E of the Gila & Salt River Meridian, Yavapai County, Arizona. The general course of this claim is South to North.

The surface boundaries of this claim are described as follows: commencing at the southeast corner of section 2, Township 16N Range 2E of the G.&S.R.M., Yavapai County, Arizona marked by a GLO brass cap from which the east 1/4 corner of said section 2 marked by a GLO brass cap, lies N0°4'36"W a distance of 2630.44 feet; thence N0°4'36"W a distance of 1909.07 feet along east line of said section; thence S89°55'24"W a distance of 2697.35 feet to the location monument in which this location notice is posted, a post, thence S0°0'0"W a distance of 50 feet to the point of beginning, being the center of the south line of the claim, a post; thence N90°0'0"E a distance of 300 feet to the southeast corner, a post; thence N0°0'0"E a distance of 1500 feet to the northeast corner, a post; thence N90°0'0"W a distance of 300 feet to the center of the north line, a post; thence N90°0'0"W a distance of 300 feet to the northwest corner, a post; thence S0°0'0"W a distance of 1500 feet to the southwest corner, a post; thence N90°0'0"E a distance of 300 feet to the point of beginning.

There are seven substantial 2"x2"x4' Post with Rock Monuments marking the claim on the ground as follows: one post marks the discovery on the center line of the claim (at which this notice is posted), one post at each of the four corners of the claim, and one post at the center of each end line.

DATED AND POSTED on the ground this 8th day of September, 2006
LOCATOR: Phoenix Cement Company (owner)

By: 
Gregg St. Clair

Agent PHOENIX, AZ

2006 NOV 13 A 10:30

RECEIVED
B.L.M. AZ STATE OFFICE

AMC 375192

HORSESHOE #33 LODE MINING CLAIM

PHOENIX CEMENT COMPANY
TOWNSHIP 16N RANGE 2 EAST G&SRB&M
YAVAPAI COUNTY, ARIZONA

SCALE: 1"=800'

2"x2"x4' POST

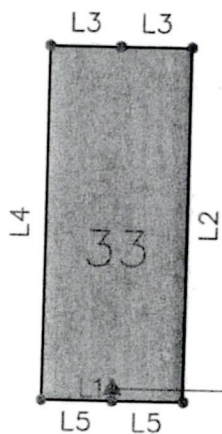
LOCATION MONUMENT

GLO BRASS CAP



LOT 4	LOT 3	LOT 2	LOT 1
LOT 5	LOT 6	LOT 7	LOT 8

RECEIVED
B.L.M. AZ STATE OFFICE
2006 NOV 13 A 10:30
PHOENIX, AZ



2697.35'
S89°55'24"W

1909.07'
N 00°04'36" W

LINE	BEARING	DISTANCE
L1	S0°W	50.00'
L2	N0°E	1500.00'
L3	N90°W	300.00'
L4	S0°W	1500.00'
L5	N90°E	300.00'

SECTION 2

AMC 375192

When Recorded, Mail TO:

Gregg St.Clair
Phoenix Cement Company
P.O. Box 428
3000 W. Cement Plant Road
Clarkdale, AZ 86324

THIS IS A CONFORMED COPY OF INSTRUMENT
RECORDED ON DATE 11/9/06 TIME 11:2p
IN BOOK 453 PAGE 408
ANA WAYMAN-TRUJILLO, RECORDER
[Signature] DEPUTY

Notice of Mining Location

PHOENIX, AZ

2006 NOV 13 A 10:30

RECEIVED
B.L.M. AZ STATE OFFICE

AMC 375193

LOCATION NOTICE FOR LODE MINING CLAIM

HORSESHOE #34

NOTICE IS HEREBY GIVEN that PHOENIX CEMENT COMPANY, whose current mailing address is: P.O. Box 428, Clarkdale, AZ 86324, by its undersigned agent makes the location of the HORSESHOE #34 lode mining claim, in the Verde Mining District, Yavapai County, Arizona.

The area of this claim is 20.66 acres and lies within Section(s) 2, Township 16N Range 2E of the Gila & Salt River Meridian, Yavapai County, Arizona. The general course of this claim is South to North.

The surface boundaries of this claim are described as follows: commencing at the southeast corner of section 2, Township 16N Range 2E of the G.&S.R.M., Yavapai County, Arizona marked by a GLO brass cap from which the east 1/4 corner of said section 2 marked by a GLO brass cap, lies N0°4'36"W a distance of 2630.44 feet; thence N0°4'36"W a distance of 1908.27 feet along east line of said section; thence S89°55'24"W a distance of 2097.35 feet to the location monument in which this location notice is posted, a post, thence S0°0'0"W a distance of 50 feet to the point of beginning, being the center of the south line of the claim, a post; thence N90°0'0"E a distance of 300 feet to the southeast corner, a post; thence N0°0'0"E a distance of 1500 feet to the northeast corner, a post; thence N90°0'0"W a distance of 300 feet to the center of the north line, a post; thence N90°0'0"W a distance of 300 feet to the northwest corner, a post; thence S0°0'0"W a distance of 1500 feet to the southwest corner, a post; thence N90°0'0"E a distance of 300 feet to the point of beginning.

There are seven substantial 2"x2"x4' Post with Rock Monuments marking the claim on the ground as follows: one post marks the discovery on the center line of the claim (at which this notice is posted), one post at each of the four corners of the claim, and one post at the center of each end line.

DATED AND POSTED on the ground this 8th day of September, 2006

LOCATOR: Phoenix Cement Company (owner)

By: _____



Gregg St.Clair

Agent

PHOENIX, AZ

2006 NOV 13 A 10:30

RECEIVED
B.L.M. AZ STATE OFFICE

AMC 375193

HORSESHOE #34 LODE MINING CLAIM

PHOENIX CEMENT COMPANY
TOWNSHIP 16N RANGE 2 EAST G&SRB&M
YAVAPAI COUNTY, ARIZONA

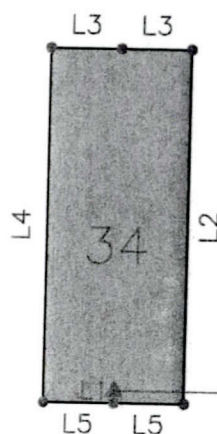
SCALE: 1"=800'

2"x2"x4' POST

LOCATION MONUMENT ▲

GLO BRASS CAP ●

LOT 4	LOT 3	LOT 2	LOT 1
LOT 5	LOT 6	LOT 7	RECEIVED B.L.M. AZ STATE OFFICE 2006 NOV 13 A 10:30 PHOENIX, AZ LOT 8



2097.35'
S89°55'24"W

1908.27'
N 00°04'36" W

LINE	BEARING	DISTANCE
L1	S0°W	50.00'
L2	N0°E	1500.00'
L3	N90°W	300.00'
L4	S0°W	1500.00'
L5	N90°E	300.00'

SECTION 2

AMC 375193

When Recorded, Mail TO:

Gregg St.Clair
Phoenix Cement Company
P.O. Box 428
3000 W. Cement Plant Road
Clarkdale, AZ 86324

THIS IS A CONFORMED COPY OF INSTRUMENT
RECORDED ON DATE 11/9/06 TIME 11:22 P
IN BOOK 4453 PAGE 469
ANA WAXMAN-TRUJILLO RECORDER
[Signature] DEPUTY

Notice of Mining Location

PHOENIX, AZ

2006 NOV 13 A 10:30

RECEIVED
B.L.M. AZ STATE OFFICE

AMC 375194

LOCATION NOTICE FOR LODE MINING CLAIM

HORSESHOE #35

NOTICE IS HEREBY GIVEN that PHOENIX CEMENT COMPANY, whose current mailing address is: P.O. Box 428, Clarkdale, AZ 86324, by its undersigned agent makes the location of the HORSESHOE #35 lode mining claim, in the Verde Mining District, Yavapai County, Arizona.

The area of this claim is 20.66 acres and lies within Section(s) 2, Township 16N Range 2E of the Gila & Salt River Meridian, Yavapai County, Arizona. The general course of this claim is South to North.

The surface boundaries of this claim are described as follows: commencing at the southeast corner of section 2, Township 16N Range 2E of the G.&S.R.M., Yavapai County, Arizona marked by a GLO brass cap from which the east 1/4 corner of said section 2 marked by a GLO brass cap, lies N0°4'36"W a distance of 2630.44 feet; thence N0°4'36"W a distance of 1907.47 feet along east line of said section; thence S89°55'24"W a distance of 1497.35 feet to the location monument in which this location notice is posted, a post, thence S0°0'0"W a distance of 50 feet to the point of beginning, being the center of the south line of the claim, a post; thence N90°0'0"E a distance of 300 feet to the southeast corner, a post; thence N0°0'0"E a distance of 1500 feet to the northeast corner, a post; thence N90°0'0"W a distance of 300 feet to the center of the north line, a post; thence N90°0'0"W a distance of 300 feet to the northwest corner, a post; thence S0°0'0"W a distance of 1500 feet to the southwest corner, a post; thence N90°0'0"E a distance of 300 feet to the point of beginning.

There are seven substantial 2"x2"x4' Post with Rock Monuments marking the claim on the ground as follows: one post marks the discovery on the center line of the claim (at which this notice is posted), one post at each of the four corners of the claim, and one post at the center of each end line.

DATED AND POSTED on the ground this 11th day of September, 2006

LOCATOR: Phoenix Cement Company (owner)

By: Gregg St. Clair

Gregg St. Clair

Agent

PHOENIX, AZ
2006 NOV 13 A 10:30
RECEIVED
B.L.M. AZ STATE OFFICE

AMC 375194

HORSESHOE #35 LODE MINING CLAIM

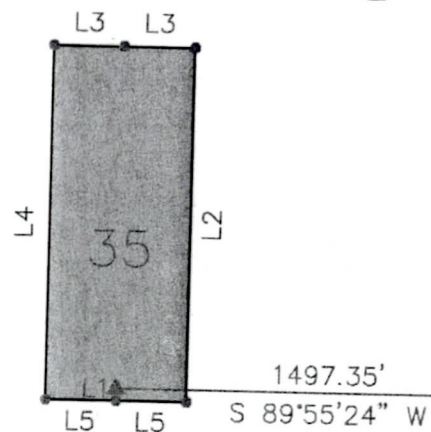
PHOENIX CEMENT COMPANY
TOWNSHIP 16N RANGE 2 EAST G&SRB&M
YAVAPAI COUNTY, ARIZONA

SCALE: 1"=800'

2"x2"x4' POST ●
LOCATION MONUMENT ▲
GLO BRASS CAP ●

LOT 4	LOT 3	LOT 2	LOT 1
LOT 5	LOT 6	LOT 7	LOT 8

RECEIVED
B.L.M. AZ STATE OFFICE
2006 NOV 13 A 10:30
PHOENIX, AZ



LINE	BEARING	DISTANCE
L1	S0°W	50.00'
L2	N0°E	1500.00'
L3	N90°W	300.00'
L4	S0°W	1500.00'
L5	N90°E	300.00'

SECTION 2

AMC 375194

When Recorded, Mail TO:

Gregg St.Clair
Phoenix Cement Company
P.O. Box 428
3000 W. Cement Plant Road
Clarkdale, AZ 86324

THIS IS A CONFORMED COPY OF INSTRUMENT
RECORDED ON DATE 11/9/06 TIME 11:24
IN BOOK 4453 PAGE 470
ANA WAYMAN-TRUJILLO, RECORDER
Gabe Baras DEPUTY

Notice of Mining Location

PHOENIX, AZ

2006 NOV 13 A 10:30

RECEIVED
B.L.M. AZ STATE OFFICE

AMC 375195

LOCATION NOTICE FOR LODE MINING CLAIM

HORSESHOE #36

NOTICE IS HEREBY GIVEN that PHOENIX CEMENT COMPANY, whose current mailing address is: P.O. Box 428, Clarkdale, AZ 86324, by its undersigned agent makes the location of the HORSESHOE #36 lode mining claim, in the Verde Mining District, Yavapai County, Arizona.

The area of this claim is 20.66 acres and lies within Section(s) 2, Township 16N Range 2E of the Gila & Salt River Meridian, Yavapai County, Arizona. The general course of this claim is South to North.

The surface boundaries of this claim are described as follows: commencing at the southeast corner of section 2, Township 16N Range 2E of the G.&S.R.M., Yavapai County, Arizona marked by a GLO brass cap from which the east 1/4 corner of said section 2 marked by a GLO brass cap, lies N0°4'36"W a distance of 2630.44 feet; thence N0°4'36"W a distance of 1906.67 feet along east line of said section; thence S89°55'24"W a distance of 897.36 feet to the location monument in which this location notice is posted, a post, thence S0°0'0"W a distance of 50 feet to the point of beginning, being the center of the south line of the claim, a post; thence N90°0'0"E a distance of 300 feet to the southeast corner, a post; thence N0°0'0"E a distance of 1500 feet to the northeast corner, a post; thence N90°0'0"W a distance of 300 feet to the center of the north line, a post; thence N90°0'0"W a distance of 300 feet to the northwest corner, a post; thence S0°0'0"W a distance of 1500 feet to the southwest corner, a post; thence N90°0'0"E a distance of 300 feet to the point of beginning.

There are seven substantial 2"x2"x4' Post with Rock Monuments marking the claim on the ground as follows: one post marks the discovery on the center line of the claim (at which this notice is posted), one post at each of the four corners of the claim, and one post at the center of each end line.

DATED AND POSTED on the ground this 11th day of September, 2006

LOCATOR: Phoenix Cement Company (owner)

By: _____



Gregg St.Clair

Agent

PHOENIX, AZ

2006 NOV 13 A 10:30

RECEIVED
B.L.M. AZ STATE OFFICE

AMC 375195

HORSESHOE #36 LODE MINING CLAIM

PHOENIX CEMENT COMPANY
TOWNSHIP 16N RANGE 2 EAST G&SRB&M
YAVAPAI COUNTY, ARIZONA

SCALE: 1"=800'

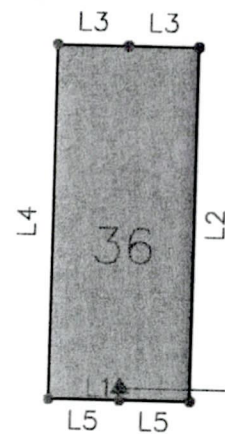
2"x2"x4' POST

LOCATION MONUMENT

GLO BRASS CAP



LOT 4	LOT 3	LOT 2	LOT 1
LOT 5	LOT 6	LOT 7	<p>RECEIVED B.L.M. AZ STATE OFFICE 2006 NOV 13 A 10:30 PHOENIX, AZ</p>



897.36'
S 89°55'24" W

LINE	BEARING	DISTANCE
L1	S0°W	50.00'
L2	N0°E	1500.00'
L3	N90°W	300.00'
L4	S0°W	1500.00'
L5	N90°E	300.00'

SECTION 2

AMC 375195

When Recorded, Mail TO:

Gregg St.Clair
Phoenix Cement Company
P.O. Box 428
3000 W. Cement Plant Road
Clarkdale, AZ 86324

THIS IS A CONFORMED COPY OF INSTRUMENT
RECORDED ON DATE 11/9/06 TIME 1:20
IN BOOK 4453 PAGE 471
ANA WAYMAN-TRUJILLO, RECORDER
Barcel DEPUTY

Notice of Mining Location

PHOENIX, AZ

2006 NOV 13 A 10:31

RECEIVED
B.L.M. AZ STATE OFFICE

AMC 375196

LOCATION NOTICE FOR LODE MINING CLAIM

HORSESHOE #37

NOTICE IS HEREBY GIVEN that PHOENIX CEMENT COMPANY, whose current mailing address is: P.O. Box 428, Clarkdale, AZ 86324, by its undersigned agent makes the location of the HORSESHOE #37 lode mining claim, in the Verde Mining District, Yavapai County, Arizona.

The area of this claim is 20.66 acres and lies within Section(s) 1 and 2, Township 16N Range 2E of the Gila & Salt River Meridian, Yavapai County, Arizona. The general course of this claim is South to North.

The surface boundaries of this claim are described as follows: commencing at the southeast corner of section 2, Township 16N Range 2E of the G.&S.R.M., Yavapai County, Arizona marked by a GLO brass cap from which the east 1/4 corner of said section 2 marked by a GLO brass cap, lies S0°4'36"E a distance of 2630.44 feet; thence S0°4'36"E a distance of 724.58 feet along east line of said section; thence S89°55'24"W a distance of 297.36 feet to the location monument in which this location notice is posted, a post, thence S0°0'0"W a distance of 50 feet to the point of beginning, being the center of the south line of the claim, a post; thence N90°0'0"E a distance of 300 feet to the southeast corner, a post; thence N0°0'0"E a distance of 1500 feet to the northeast corner, a post; thence N90°0'0"W a distance of 300 feet to the center of the north line, a post; thence N90°0'0"W a distance of 300 feet to the northwest corner, a post; thence S0°0'0"W a distance of 1500 feet to the southwest corner, a post; thence N90°0'0"E a distance of 300 feet to the point of beginning.

There are seven substantial 2"x2"x4' Post with Rock Monuments marking the claim on the ground as follows: one post marks the discovery on the center line of the claim (at which this notice is posted), one post at each of the four corners of the claim, and one post at the center of each end line.

DATED AND POSTED on the ground this 11th day of September, 2006

LOCATOR: Phoenix Cement Company (owner)

By: _____



Gregg St.Clair

Agent

PHOENIX, AZ

2006 NOV 13 A 10:31

RECEIVED
B.L.M. AZ STATE OFFICE

AMC 375196

HORSESHOE #37 LODE MINING CLAIM

PHOENIX CEMENT COMPANY
TOWNSHIP 16N RANGE 2 EAST G&SRB&M
YAVAPAI COUNTY, ARIZONA

SCALE: 1"=800'

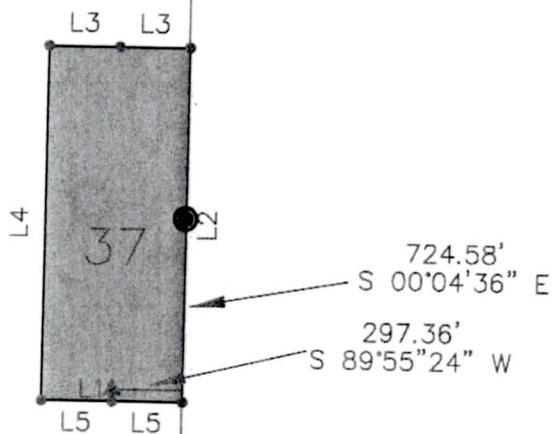
2"x2"x4' POST

LOCATION MONUMENT

GLO BRASS CAP

LOT 2	LOT 1	LOT 4	LOT 3
LOT 7	LOT 8	LOT 5	LOT 6

RECEIVED
B.L.M. AZ STATE OFFICE
2006 NOV 13 A 10:31
PHOENIX, AZ



LINE	BEARING	DISTANCE
L1	S0°W	50.00'
L2	N0°E	1500.00'
L3	N90°W	300.00'
L4	S0°W	1500.00'
L5	N90°E	300.00'

SECTION 2

SECTION 1

AMC 375196

When Recorded, Mail TO:

Gregg St.Clair
Phoenix Cement Company
P.O. Box 428
3000 W. Cement Plant Road
Clarkdale, AZ 86324

THIS IS A CONFORMED COPY OF INSTRUMENT

RECORDED ON DATE 11/9/06 TIME 11:20

IN BOOK 4453 PAGE 472

ANA WAYMAN-TRUJILLO, RECORDER

[Signature] DEPUTY

Notice of Mining Location

PHOENIX, AZ

2006 NOV 13 A 10:31

RECEIVED
B.L.M. AZ STATE OFFICE

AMC 375197

LOCATION NOTICE FOR LODE MINING CLAIM

HORSESHOE #38

NOTICE IS HEREBY GIVEN that PHOENIX CEMENT COMPANY, whose current mailing address is: P.O. Box 428, Clarkdale, AZ 86324, by its undersigned agent makes the location of the HORSESHOE #38 lode mining claim, in the Verde Mining District, Yavapai County, Arizona.

The area of this claim is 20.66 acres and lies within Section(s) 1, Township 16N Range 2E of the Gila & Salt River Meridian, Yavapai County, Arizona. The general course of this claim is South to North.

The surface boundaries of this claim are described as follows: commencing at the west 1/4 corner of section 1, Township 16N Range 2E of the G.&S.R.M., Yavapai County, Arizona marked by a GLO brass cap from which the southwest corner of said section 1 marked by a GLO brass cap, lies S0°4'36"E a distance of 2630.44 feet; thence S0°4'36"E a distance of 725.38 feet along west line of said section; thence N89°55'24"E a distance of 302.64 feet to the location monument in which this location notice is posted, a post, thence S0°0'0"W a distance of 50 feet to the point of beginning, being the center of the south line of the claim, a post; thence N90°0'0"E a distance of 300 feet to the southeast corner, a post; thence N0°0'0"E a distance of 1500 feet to the northeast corner, a post; thence N90°0'0"W a distance of 300 feet to the center of the north line, a post; thence N90°0'0"W a distance of 300 feet to the northwest corner, a post; thence S0°0'0"W a distance of 1500 feet to the southwest corner, a post; thence N90°0'0"E a distance of 300 feet to the point of beginning.

There are seven substantial 2"x2"x4' Post with Rock Monuments marking the claim on the ground as follows: one post marks the discovery on the center line of the claim (at which this notice is posted), one post at each of the four corners of the claim, and one post at the center of each end line.

DATED AND POSTED on the ground this 11th day of September, 2006

LOCATOR: Phoenix Cement Company (owner)

By: _____



Gregg St.Clair

Agent

PHOENIX, AZ

2006 NOV 13 A 10:31

RECEIVED
B.L.M. AZ STATE OFFICE

AMC 375197

HORSESHOE #38 LODE MINING CLAIM

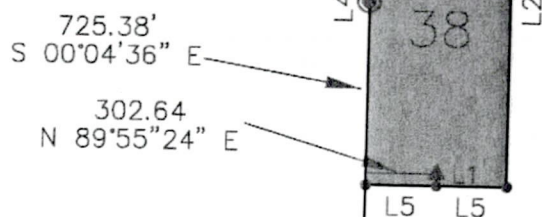
PHOENIX CEMENT COMPANY
TOWNSHIP 16N RANGE 2 EAST G&SRB&M
YAVAPAI COUNTY, ARIZONA

SCALE: 1"=800'

2"x2"x4' POST ●
LOCATION MONUMENT ▲
GLO BRASS CAP ●

LOT 2	LOT 1	LOT 4	LOT 3
LOT 7	LOT 8	LOT 5	LOT 6

RECEIVED
B.L.M. AZ STATE OFFICE
2006 NOV 13 AM 10:31
PHOENIX, AZ



LINE	BEARING	DISTANCE
L1	S0°W	50.00'
L2	N0°E	1500.00'
L3	N90°W	300.00'
L4	S0°W	1500.00'
L5	N90°E	300.00'

SECTION 2

SECTION 1

AMC 375197

When Recorded, Mail TO:

Gregg St.Clair
Phoenix Cement Company
P.O. Box 428
3000 W. Cement Plant Road
Clarkdale, AZ 86324

THIS IS A CONFORMED COPY OF INSTRUMENT

RECORDED ON DATE 11/9/06 TIME 1120

IN BOOK 4453 PAGE 423

ANA WAYMAN-TRUJILLO RECORDER

[Signature] DEPUTY

Notice of Mining Location

PHOENIX, AZ

2006 NOV 13 A 10:31

RECEIVED
B.L.M. AZ STATE OFFICE

ATL 3 15198

LOCATION NOTICE FOR LODE MINING CLAIM

HORSESHOE #39

NOTICE IS HEREBY GIVEN that PHOENIX CEMENT COMPANY, whose current mailing address is: P.O. Box 428, Clarkdale, AZ 86324, by its undersigned agent makes the location of the HORSESHOE #39 lode mining claim, in the Verde Mining District, Yavapai County, Arizona.

The area of this claim is 20.66 acres and lies within Section(s) 1, Township 16N Range 2E of the Gila & Salt River Meridian, Yavapai County, Arizona. The general course of this claim is South to North.

The surface boundaries of this claim are described as follows: commencing at the west 1/4 corner of section 1, Township 16N Range 2E of the G.&S.R.M., Yavapai County, Arizona marked by a GLO brass cap from which the southwest corner of said section 1 marked by a GLO brass cap, lies S0°4'36"E a distance of 2630.44 feet; thence S0°4'36"E a distance of 726.18 feet along west line of said section; thence N89°55'24"E a distance of 902.64 feet to the location monument in which this location notice is posted, a post, thence S0°0'0"W a distance of 50 feet to the point of beginning, being the center of the south line of the claim, a post; thence N90°0'0"E a distance of 300 feet to the southeast corner, a post; thence N0°0'0"E a distance of 1500 feet to the northeast corner, a post; thence N90°0'0"W a distance of 300 feet to the center of the north line, a post; thence N90°0'0"W a distance of 300 feet to the northwest corner, a post; thence S0°0'0"W a distance of 1500 feet to the southwest corner, a post; thence N90°0'0"E a distance of 300 feet to the point of beginning.

There are seven substantial 2"x2"x4' Post with Rock Monuments marking the claim on the ground as follows: one post marks the discovery on the center line of the claim (at which this notice is posted), one post at each of the four corners of the claim, and one post at the center of each end line.

DATED AND POSTED on the ground this 11th day of September, 2006

LOCATOR: Phoenix Cement Company (owner)

By: Gregg St. Clair

Gregg St. Clair

Agent

PHOENIX, AZ

2006 NOV 13 A 10:31

RECEIVED
B.L.M. AZ STATE OFFICE

AMC 375198

HORSESHOE #39 LODE MINING CLAIM

PHOENIX CEMENT COMPANY
TOWNSHIP 16N RANGE 2 EAST G&SRB&M
YAVAPAI COUNTY, ARIZONA

SCALE: 1"=800'

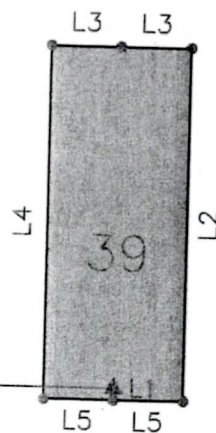
2"x2"x4' POST •
LOCATION MONUMENT ▲
GLO BRASS CAP ●

LOT 2	LOT 1	LOT 4	LOT 3
LOT 7	LOT 8	LOT 5	RECEIVED B.L.M. AZ STATE OFFICE 2006 NOV 13 A 10:31 PHOENIX, AZ LOT 3



726.18'
S 00°04'36" E

902.64
N 89°55'24" E



LINE	BEARING	DISTANCE
L1	S0°W	50.00'
L2	N0°E	1500.00'
L3	N90°W	300.00'
L4	S0°W	1500.00'
L5	N90°E	300.00'

SECTION 2

SECTION 1

AMC 375198

When Recorded, Mail TO:

Gregg St.Clair
Phoenix Cement Company
P.O. Box 428
3000 W. Cement Plant Road
Clarkdale, AZ 86324

THIS IS A CONFORMED COPY OF INSTRUMENT

RECORDED ON DATE 11/9/06 TIME 112p
IN BOOK 4453 PAGE 474

ANA WAYMAN TRUJILLO, RECORDER

Anna Trujillo DEPUTY

Notice of Mining Location

RECEIVED
B.L.M. AZ STATE OFFICE
2006 NOV 13 A 10:31
PHOENIX, AZ

AMC 375199

LOCATION NOTICE FOR LODE MINING CLAIM

HORSESHOE #40

NOTICE IS HEREBY GIVEN that PHOENIX CEMENT COMPANY, whose current mailing address is: P.O. Box 428, Clarkdale, AZ 86324, by its undersigned agent makes the location of the HORSESHOE #40 lode mining claim, in the Verde Mining District, Yavapai County, Arizona.

The area of this claim is 20.66 acres and lies within Section(s) 1, Township 16N Range 2E of the Gila & Salt River Meridian, Yavapai County, Arizona. The general course of this claim is South to North.

The surface boundaries of this claim are described as follows: commencing at the west 1/4 corner of section 1, Township 16N Range 2E of the G.&S.R.M., Yavapai County, Arizona marked by a GLO brass cap from which the southwest corner of said section 1 marked by a GLO brass cap, lies S0°4'36"E a distance of 2630.44 feet; thence S0°4'36"E a distance of 726.99 feet along west line of said section; thence N89°55'24"E a distance of 1502.64 feet to the location monument in which this location notice is posted, a post, thence S0°0'0"W a distance of 50 feet to the point of beginning, being the center of the south line of the claim, a post; thence N90°0'0"E a distance of 300 feet to the southeast corner, a post; thence N0°0'0"E a distance of 1500 feet to the northeast corner, a post; thence N90°0'0"W a distance of 300 feet to the center of the north line, a post; thence N90°0'0"W a distance of 300 feet to the northwest corner, a post; thence S0°0'0"W a distance of 1500 feet to the southwest corner, a post; thence N90°0'0"E a distance of 300 feet to the point of beginning.

There are seven substantial 2"x2"x4' Post with Rock Monuments marking the claim on the ground as follows: one post marks the discovery on the center line of the claim (at which this notice is posted), one post at each of the four corners of the claim, and one post at the center of each end line.

DATED AND POSTED on the ground this 11th day of September, 2006

LOCATOR: Phoenix Cement Company (owner)

By: 

Gregg St. Clair

Agent

RECEIVED
B.L.M. AZ STATE OFFICE
2006 NOV 13 A 10:32
PHOENIX, AZ

AMC 375199

HORSESHOE #40
LODE MINING CLAIM

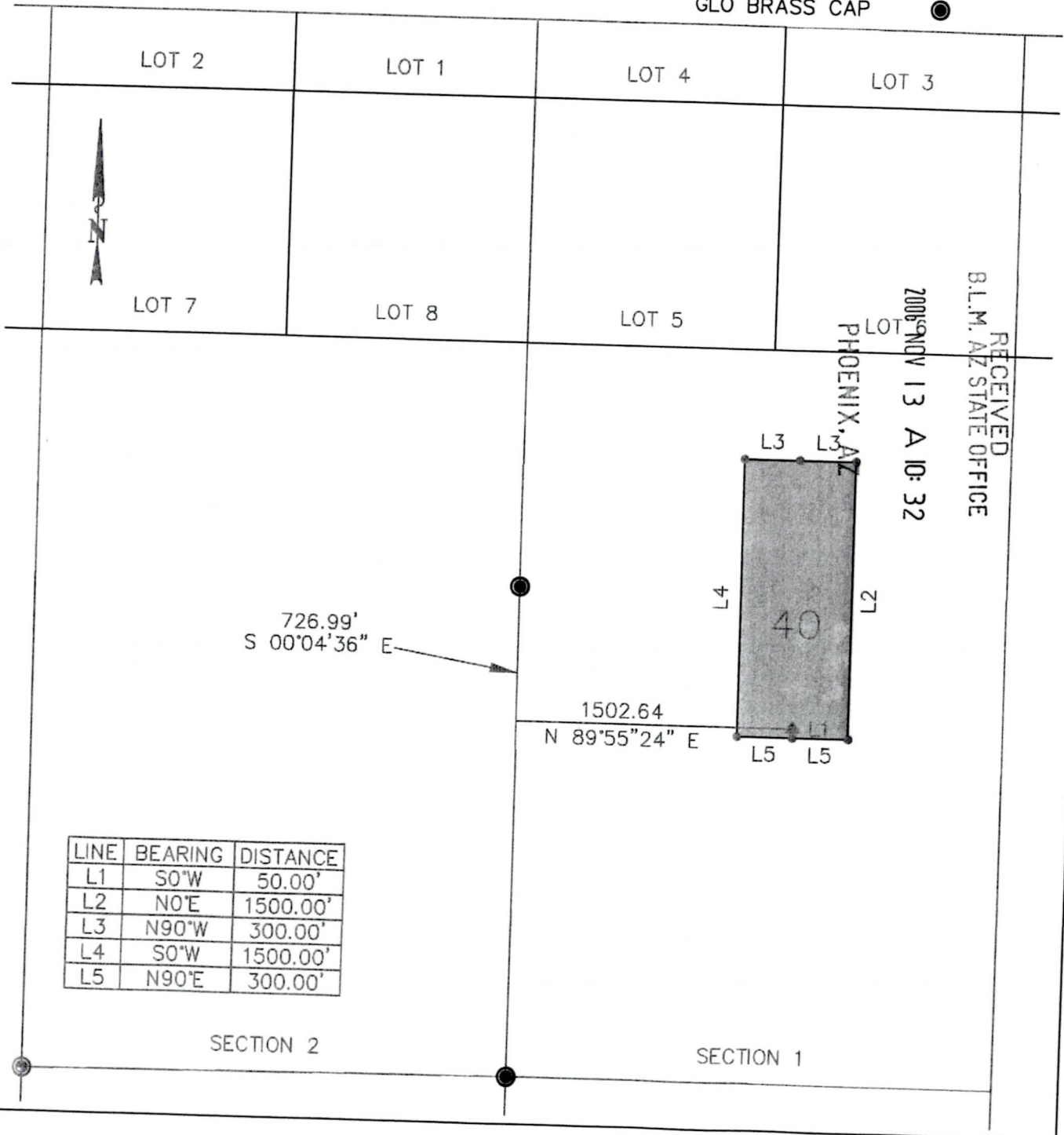
PHOENIX CEMENT COMPANY
TOWNSHIP 16N RANGE 2 EAST G&SRB&M
YAVAPAI COUNTY, ARIZONA

SCALE: 1"=800'

2"x2"x4' POST

LOCATION MONUMENT ▲

GLO BRASS CAP



ATTN 315199

When Recorded, Mail TO:

Gregg St.Clair
Phoenix Cement Company
P.O. Box 428
3000 W. Cement Plant Road
Clarkdale, AZ 86324

THIS IS A CONFORMED COPY OF INSTRUMENT

RECORDED ON DATE 11/9/06 TIME 11:28

IN BOOK 4453 PAGE 475

ANA WAYMAN-TRUJILLO, RECORDER

[Signature] DEPUTY

Notice of Mining Location

RECEIVED
B.L.M. AZ STATE OFFICE
2006 NOV 13 A 10:32
PHOENIX, AZ

AMC 375200

LOCATION NOTICE FOR LODE MINING CLAIM

HORSESHOE #41

NOTICE IS HEREBY GIVEN that PHOENIX CEMENT COMPANY, whose current mailing address is: P.O. Box 428, Clarkdale, AZ 86324, by its undersigned agent makes the location of the HORSESHOE #41 lode mining claim, in the Verde Mining District, Yavapai County, Arizona.

The area of this claim is 20.66 acres and lies within Section(s) 1, Township 16N Range 2E of the Gila & Salt River Meridian, Yavapai County, Arizona. The general course of this claim is South to North.

The surface boundaries of this claim are described as follows: commencing at the west 1/4 corner of section 1, Township 16N Range 2E of the G.&S.R.M., Yavapai County, Arizona marked by a GLO brass cap from which the southwest corner of said section 1 marked by a GLO brass cap, lies S0°4'36"E a distance of 2630.44 feet; thence S0°4'36"E a distance of 727.79 feet along west line of said section; thence N89°55'24"E a distance of 2102.64 feet to the location monument in which this location notice is posted, a post, thence S0°0'0"W a distance of 50 feet to the point of beginning, being the center of the south line of the claim, a post; thence N90°0'0"E a distance of 300 feet to the southeast corner, a post; thence N0°0'0"E a distance of 1500 feet to the northeast corner, a post; thence N90°0'0"W a distance of 300 feet to the center of the north line, a post; thence N90°0'0"W a distance of 300 feet to the northwest corner, a post; thence S0°0'0"W a distance of 1500 feet to the southwest corner, a post; thence N90°0'0"E a distance of 300 feet to the point of beginning.

There are seven substantial 2"x2"x4' Post with Rock Monuments marking the claim on the ground as follows: one post marks the discovery on the center line of the claim (at which this notice is posted), one post at each of the four corners of the claim, and one post at the center of each end line.

DATED AND POSTED on the ground this 11th day of September, 2006

LOCATOR: Phoenix Cement Company (owner)

By: 

Gregg St.Clair

Agent

PHOENIX, AZ

2006 NOV 13 A 10:32

RECEIVED
B.L.M. AZ STATE OFFICE


AMC 375200

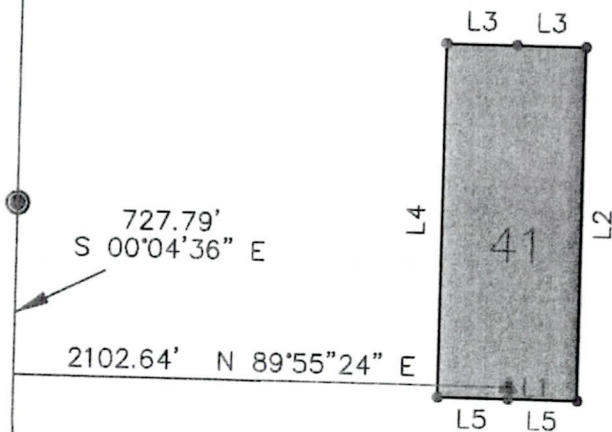
HORSESHOE #41 LODE MINING CLAIM

PHOENIX CEMENT COMPANY
TOWNSHIP 16N RANGE 2 EAST G&SRB&M
YAVAPAI COUNTY, ARIZONA

SCALE: 1"=800'

2"x2"x4' POST •
LOCATION MONUMENT ▲
GLO BRASS CAP ●

LOT 4	LOT 3	LOT 2	LOT 1
 LOT 5	LOT 6	LOT 7	RECEIVED B.L.M. AZ STATE OFFICE 2006 NOV 13 A 10:32 PHOENIX, AZ



LINE	BEARING	DISTANCE
L1	S0°W	50.00'
L2	N0°E	1500.00'
L3	N90°W	300.00'
L4	S0°W	1500.00'
L5	N90°E	300.00'

SECTION 1

AMC 375200

When Recorded, Mail TO:

Gregg St.Clair
Phoenix Cement Company
P.O. Box 428
3000 W. Cement Plant Road
Clarkdale, AZ 86324

THIS IS A CONFORMED COPY OF INSTRUMENT
RECORDED ON DATE 11/9/06 TIME 11:2 p
IN BOOK 4453 PAGE 476
ANA WAYMAN-TRUJILLO, RECORDER
Richard Sarno DEPUTY

Notice of Mining Location

PHOENIX, AZ

2006 NOV 13 A 10:32

RECEIVED
B.L.M. AZ STATE OFFICE

AMC 375201

LOCATION NOTICE FOR LODE MINING CLAIM

HORSESHOE #42

NOTICE IS HEREBY GIVEN that PHOENIX CEMENT COMPANY, whose current mailing address is: P.O. Box 428, Clarkdale, AZ 86324, by its undersigned agent makes the location of the HORSESHOE #42 lode mining claim, in the Verde Mining District, Yavapai County, Arizona.

The area of this claim is 20.66 acres and lies within Section(s) 1, Township 16N Range 2E of the Gila & Salt River Meridian, Yavapai County, Arizona. The general course of this claim is South to North.

The surface boundaries of this claim are described as follows: commencing at the west 1/4 corner of section 1, Township 16N Range 2E of the G.&S.R.M., Yavapai County, Arizona marked by a GLO brass cap from which the southwest corner of said section 1 marked by a GLO brass cap, lies S0°4'36"E a distance of 2630.44 feet; thence S0°4'36"E a distance of 728.59 feet along west line of said section; thence N89°55'24"E a distance of 2702.64 feet to the location monument in which this location notice is posted, a post, thence S0°0'0"W a distance of 50 feet to the point of beginning, being the center of the south line of the claim, a post; thence N90°0'0"E a distance of 300 feet to the southeast corner, a post; thence N0°0'0"E a distance of 1500 feet to the northeast corner, a post; thence N90°0'0"W a distance of 300 feet to the center of the north line, a post; thence N90°0'0"W a distance of 300 feet to the northwest corner, a post; thence S0°0'0"W a distance of 1500 feet to the southwest corner, a post; thence N90°0'0"E a distance of 300 feet to the point of beginning.

There are seven substantial 2"x2"x4' Post with Rock Monuments marking the claim on the ground as follows: one post marks the discovery on the center line of the claim (at which this notice is posted), one post at each of the four corners of the claim, and one post at the center of each end line.

DATED AND POSTED on the ground this 11th day of September, 2006

LOCATOR: Phoenix Cement Company (owner)

By: 

Gregg St. Clair

Agent

PHOENIX, AZ

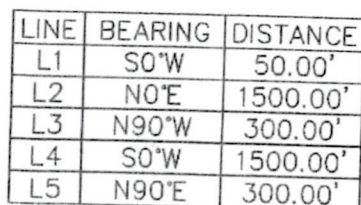

2006 NOV 13 A 10:32

RECEIVED
B.L.M. AZ STATE OFFICE

AMC 315201

PHOENIX CEMENT COMPANY
TOWNSHIP 16N RANGE 2 EAST G&SRB&M
YAVAPAI COUNTY, ARIZONA

2"x2"x4' POST ●
LOCATION MONUMENT ▲
GLO BRASS CAP ●



AME 375201

When Recorded, Mail TO:

Gregg St.Clair
Phoenix Cement Company
P.O. Box 428
3000 W. Cement Plant Road
Clarkdale, AZ 86324

THIS IS A CONFORMED COPY OF INSTRUMENT
RECORDED ON DATE 11/9/06 TIME 11:2p
IN BOOK 4453 PAGE 477
ANA WAYMAN-TRUJILLO, RECORDER
[Signature] DEPUTY

Notice of Mining Location

PHOENIX, AZ

2006 NOV 13 A 10: 32

RECEIVED
B.L.M. AZ STATE OFFICE

AMC 375202

LOCATION NOTICE FOR LODE MINING CLAIM

HORSESHOE #43

NOTICE IS HEREBY GIVEN that PHOENIX CEMENT COMPANY, whose current mailing address is: P.O. Box 428, Clarkdale, AZ 86324, by its undersigned agent makes the location of the HORSESHOE #43 lode mining claim, in the Verde Mining District, Yavapai County, Arizona.

The area of this claim is 20.66 acres and lies within Section(s) 1, Township 16N Range 2E of the Gila & Salt River Meridian, Yavapai County, Arizona. The general course of this claim is South to North.

The surface boundaries of this claim are described as follows: commencing at the west 1/4 corner of section 1, Township 16N Range 2E of the G.&S.R.M., Yavapai County, Arizona marked by a GLO brass cap from which the southwest corner of said section 1 marked by a GLO brass cap, lies S0°4'36"E a distance of 2630.44 feet; thence S0°4'36"E a distance of 729.39 feet along west line of said section; thence N89°55'24"E a distance of 3302.64 feet to the location monument in which this location notice is posted, a post, thence S0°0'0"W a distance of 50 feet to the point of beginning, being the center of the south line of the claim, a post; thence N90°0'0"E a distance of 300 feet to the southeast corner, a post; thence N0°0'0"E a distance of 1500 feet to the northeast corner, a post; thence N90°0'0"W a distance of 300 feet to the center of the north line, a post; thence N90°0'0"W a distance of 300 feet to the northwest corner, a post; thence S0°0'0"W a distance of 1500 feet to the southwest corner, a post; thence N90°0'0"E a distance of 300 feet to the point of beginning.

There are seven substantial 2"x2"x4' Post with Rock Monuments marking the claim on the ground as follows: one post marks the discovery on the center line of the claim (at which this notice is posted), one post at each of the four corners of the claim, and one post at the center of each end line.

DATED AND POSTED on the ground this 11th day of September, 2006

LOCATOR: Phoenix Cement Company (owner)

By: Gregg St. Clair

Gregg St. Clair

Agent

PHOENIX, AZ

2006 NOV 13 A 10:33

RECEIVED
B.L.M. AZ STATE OFFICE

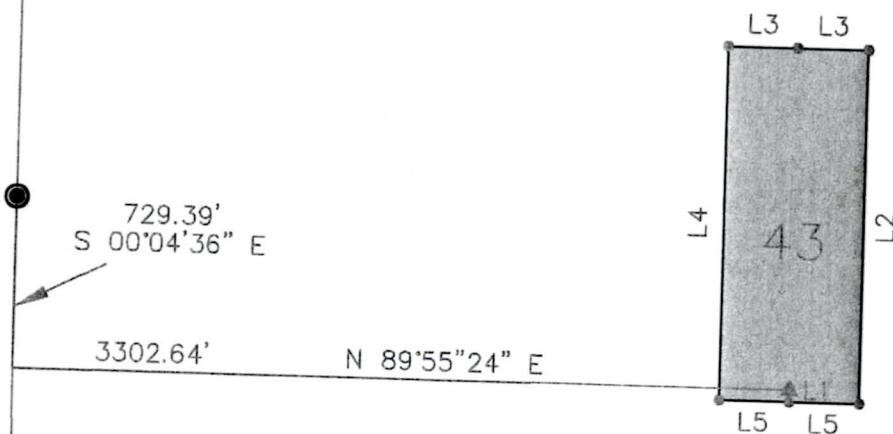
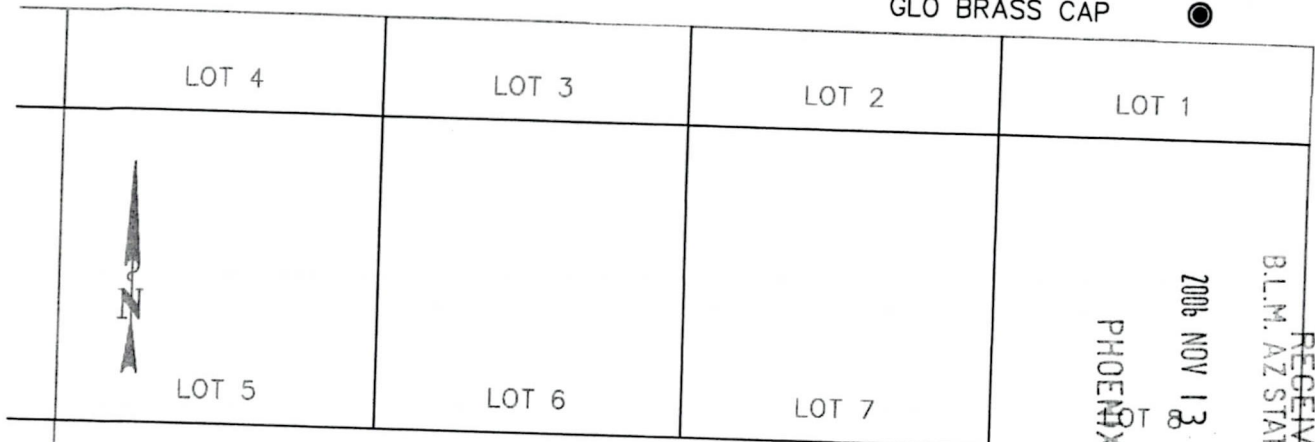
AMC 375202

HORSESHOE #43 LODE MINING CLAIM

PHOENIX CEMENT COMPANY
TOWNSHIP 16N RANGE 2 EAST G&SRB&M
YAVAPAI COUNTY, ARIZONA

SCALE: 1"=800'

2"x2"x4' POST •
LOCATION MONUMENT ▲
GLO BRASS CAP ●



LINE	BEARING	DISTANCE
L1	S0°W	50.00'
L2	N0°E	1500.00'
L3	N90°W	300.00'
L4	S0°W	1500.00'
L5	N90°E	300.00'

SECTION 1

AMC 375202

When Recorded, Mail TO:

Gregg St.Clair
Phoenix Cement Company
P.O. Box 428
3000 W. Cement Plant Road
Clarkdale, AZ 86324

THIS IS A CONFORMED COPY OF INSTRUMENT

RECORDED ON DATE 11/9/06 TIME 112p

IN BOOK 4453 PAGE 478

ANA WAYMAN-TRUJILLO, RECORDER

[Signature] DEPUTY

RECEIVED
B.L.M. AZ STATE OFFICE

2006 NOV 13 A 10:33

PHOENIX, AZ

Notice of Mining Location

AMC 375203

LOCATION NOTICE FOR LODE MINING CLAIM

HORSESHOE #44

NOTICE IS HEREBY GIVEN that PHOENIX CEMENT COMPANY, whose current mailing address is: P.O. Box 428, Clarkdale, AZ 86324, by its undersigned agent makes the location of the HORSESHOE #44 lode mining claim, in the Verde Mining District, Yavapai County, Arizona.

The area of this claim is 20.66 acres and lies within Section(s) 2, Township 16N Range 2E of the Gila & Salt River Meridian, Yavapai County, Arizona. The general course of this claim is South to North.

The surface boundaries of this claim are described as follows: commencing at the east 1/4 corner of section 2, Township 16N Range 2E of the G.&S.R.M., Yavapai County, Arizona marked by a GLO brass cap from which the southeast corner of lot 1 of said section 2 marked by a GLO brass cap, lies N0°4'6"E a distance of 2647.73 feet; thence N0°4'6"E a distance of 771.1 feet along east line of said section; thence N89°55'54"W a distance of 3297.31 feet to the location monument in which this location notice is posted, a post, thence S0°0'0"W a distance of 50 feet to the point of beginning, being the center of the south line of the claim, a post; thence N90°0'0"E a distance of 300 feet to the southeast corner, a post; thence N0°0'0"E a distance of 1500 feet to the northeast corner, a post; thence N90°0'0"W a distance of 300 feet to the center of the north line, a post; thence N90°0'0"W a distance of 300 feet to the northwest corner, a post; thence S0°0'0"W a distance of 1500 feet to the southwest corner, a post; thence N90°0'0"E a distance of 300 feet to the point of beginning.

There are seven substantial 2"x2"x4' Post with Rock Monuments marking the claim on the ground as follows: one post marks the discovery on the center line of the claim (at which this notice is posted), one post at each of the four corners of the claim, and one post at the center of each end line.

DATED AND POSTED on the ground this 12th day of September, 2006

LOCATOR: Phoenix Cement Company (owner)

By: 

Gregg St.Clair

Agent

PHOENIX, AZ

2006 NOV 13 A 10:33

RECEIVED
B.L.M. AZ STATE OFFICE

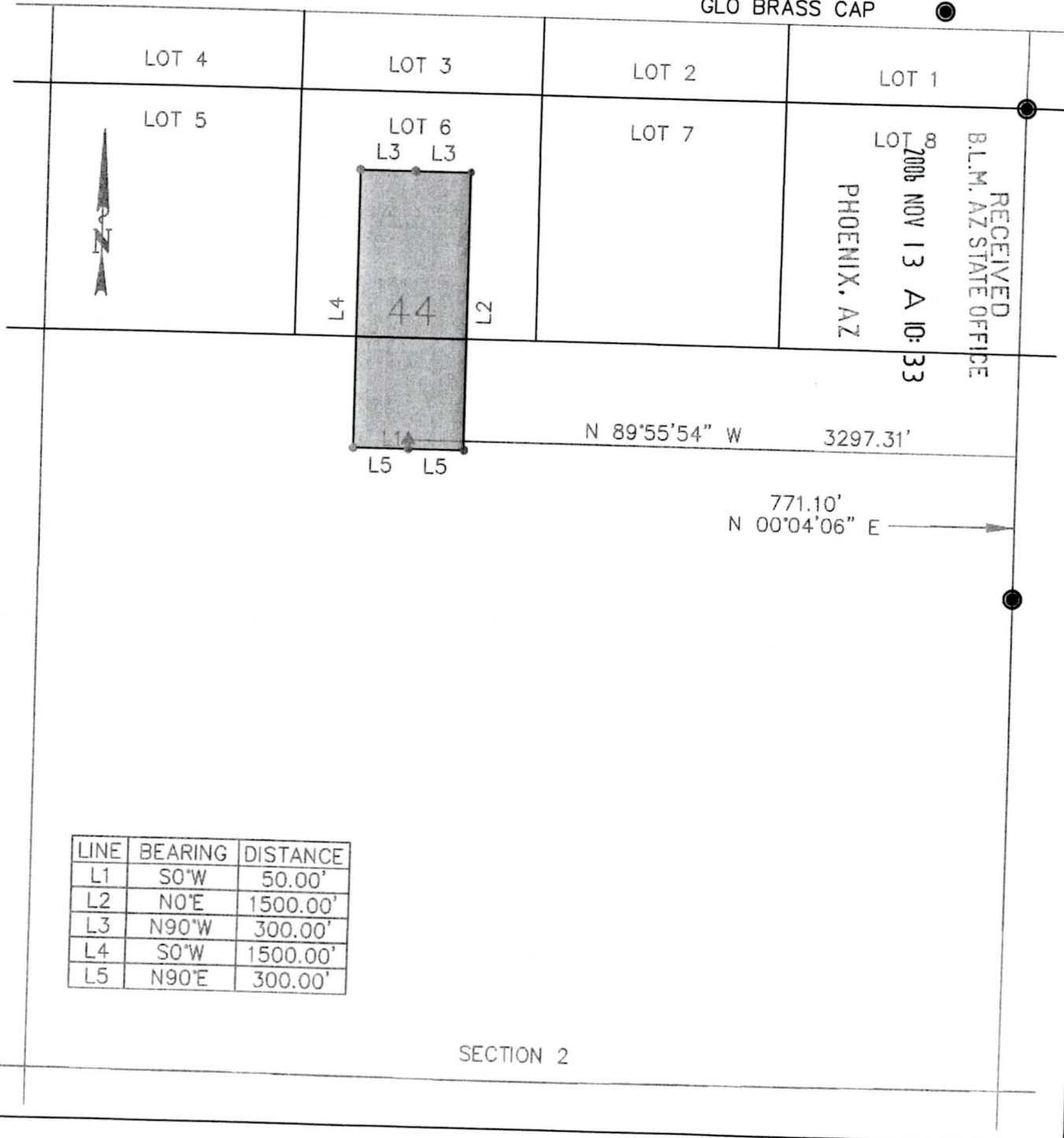
AMC 375203

HORSESHOE #44 LODE MINING CLAIM

PHOENIX CEMENT COMPANY
TOWNSHIP 16N RANGE 2 EAST G&SRB&M
YAVAPAI COUNTY, ARIZONA

SCALE: 1"=800'

2"x2"x4' POST •
LOCATION MONUMENT ▲
GLO BRASS CAP ●



AMC 375203

When Recorded, Mail TO:

Gregg St.Clair
Phoenix Cement Company
P.O. Box 428
3000 W. Cement Plant Road
Clarkdale, AZ 86324

THIS IS A CONFORMED COPY OF INSTRUMENT

RECORDED ON DATE 11/9/06 TIME 11:2p
IN BOOK 4453 PAGE 479

ANA WAYMAN-TRUJILLO, RECORDER

John Barnes

DEPUTY

RECEIVED
B.L.M. AZ STATE OFFICE

2006 NOV 13 A 10:33

PHOENIX, AZ

Notice of Mining Location

AMC 375204

LOCATION NOTICE FOR LODE MINING CLAIM

HORSESHOE #45

NOTICE IS HEREBY GIVEN that PHOENIX CEMENT COMPANY, whose current mailing address is: P.O. Box 428, Clarkdale, AZ 86324, by its undersigned agent makes the location of the HORSESHOE #45 lode mining claim, in the Verde Mining District, Yavapai County, Arizona.

The area of this claim is acres and lies within Section(s) 2, Township 16N Range 2E of the Gila & Salt River Meridian, Yavapai County, Arizona. The general course of this claim is South to North.

The surface boundaries of this claim are described as follows: commencing at the east 1/4 corner of section 2, Township 16N Range 2E of the G.&S.R.M., Yavapai County, Arizona marked by a GLO brass cap from which the southeast corner of lot 1 of said section 2 marked by a GLO brass cap, lies N0°4'6"E a distance of 2647.73 feet; thence N0°4'6"E a distance of 771.81 feet along east line of said section; thence N89°55'54"W a distance of 2697.31 feet to the location monument in which this location notice is posted, a post, thence S0°0'0"W a distance of 50 feet to the point of beginning, being the center of the south line of the claim, a post; thence N90°0'0"E a distance of 300 feet to the southeast corner, a post; thence N0°0'0"E a distance of 1500 feet to the northeast corner, a post; thence N90°0'0"W a distance of 300 feet to the center of the north line, a post; thence N90°0'0"W a distance of 300 feet to the northwest corner, a post; thence S0°0'0"W a distance of 1500 feet to the southwest corner, a post; thence N90°0'0"E a distance of 300 feet to the point of beginning.

There are seven substantial 2"x2"x4' Post with Rock Monuments marking the claim on the ground as follows: one post marks the discovery on the center line of the claim (at which this notice is posted), one post at each of the four corners of the claim, and one post at the center of each end line.

DATED AND POSTED on the ground this 12th day of September, 2006

LOCATOR: Phoenix Cement Company (owner)

By:



Gregg St.Clair

Agent

PHOENIX, AZ

NOV 13 10:33

RECEIVED
B.L.M. AZ STATE OFFICE

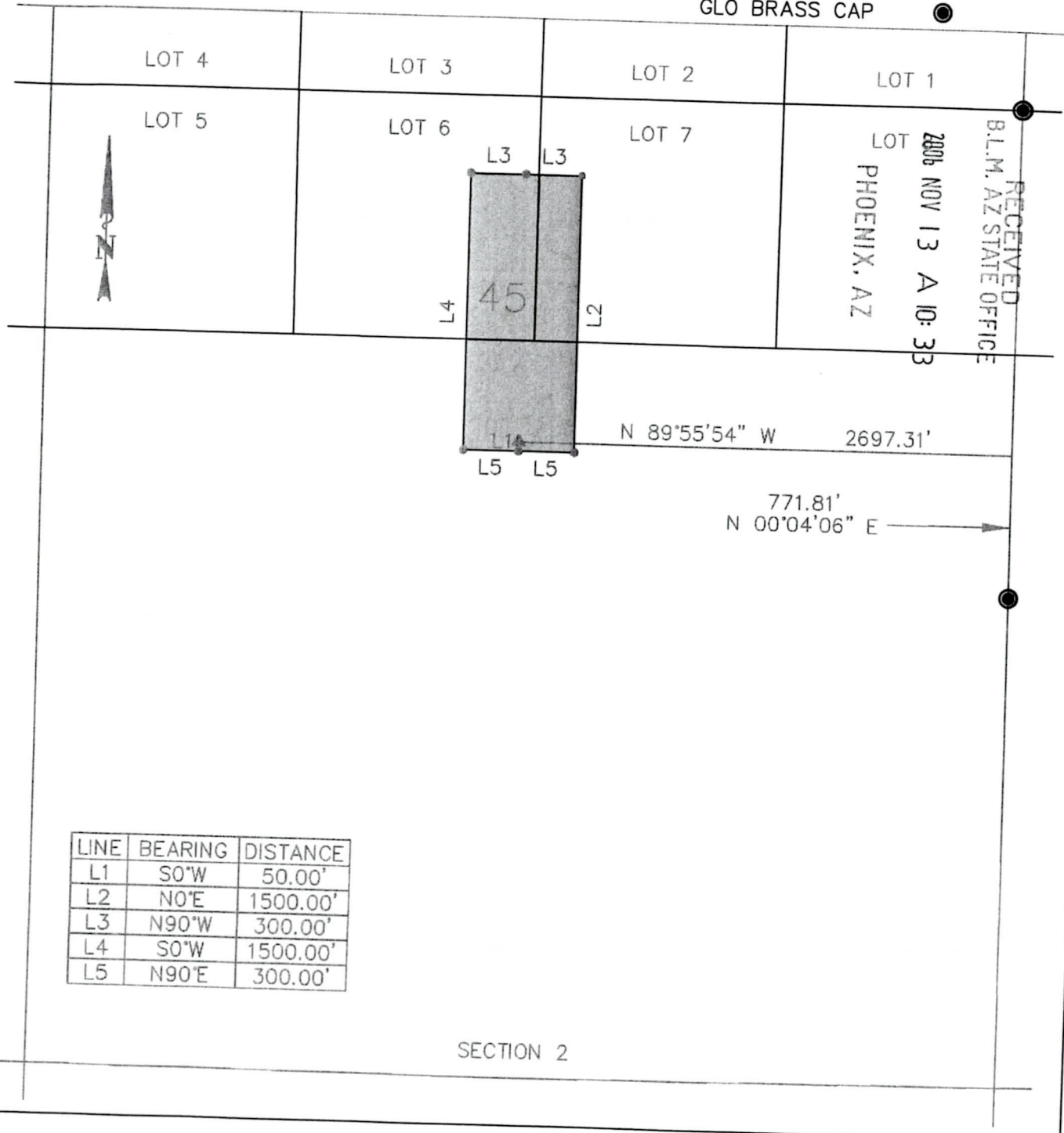
AMC 375204

HORSESHOE #45 LODE MINING CLAIM

PHOENIX CEMENT COMPANY
TOWNSHIP 16N RANGE 2 EAST G&SRB&M
YAVAPAI COUNTY, ARIZONA

SCALE: 1"=800'

2"x2"x4' POST •
LOCATION MONUMENT ▲
GLO BRASS CAP ●



AMC 375204

When Recorded, Mail TO:

Gregg St.Clair
Phoenix Cement Company
P.O. Box 428
3000 W. Cement Plant Road
Clarkdale, AZ 86324

THIS IS A CONFORMED COPY OF INSTRUMENT

RECORDED ON DATE 11/9/06 TIME 11:20
IN BOOK 4453 PAGE 480

ANA WAYMAN-TRUJILLO, RECORDER

Diana Barr DEPUTY

Notice of Mining Location

PHOENIX, AZ

2006 NOV 13 A 10:33

RECEIVED
B.L.M. AZ STATE OFFICE

AMC 375205

LOCATION NOTICE FOR LODE MINING CLAIM

HORSESHOE #46

NOTICE IS HEREBY GIVEN that PHOENIX CEMENT COMPANY, whose current mailing address is: P.O. Box 428, Clarkdale, AZ 86324, by its undersigned agent makes the location of the HORSESHOE #46 lode mining claim, in the Verde Mining District, Yavapai County, Arizona.

The area of this claim is acres and lies within Section(s) 2, Township 16N Range 2E of the Gila & Salt River Meridian, Yavapai County, Arizona. The general course of this claim is South to North.

The surface boundaries of this claim are described as follows: commencing at the east 1/4 corner of section 2, Township 16N Range 2E of the G.&S.R.M., Yavapai County, Arizona marked by a GLO brass cap from which the southeast corner of lot 1 of said section 2 marked by a GLO brass cap, lies N0°4'6"E a distance of 2647.73 feet; thence N0°4'6"E a distance of 772.53 feet along east line of said section; thence N89°55'54"W a distance of 2097.31 feet to the location monument in which this location notice is posted, a post, thence S0°0'0"W a distance of 50 feet to the point of beginning, being the center of the south line of the claim, a post; thence N90°0'0"E a distance of 300 feet to the southeast corner, a post; thence N0°0'0"E a distance of 1500 feet to the northeast corner, a post; thence N90°0'0"W a distance of 300 feet to the center of the north line, a post; thence N90°0'0"W a distance of 300 feet to the northwest corner, a post; thence S0°0'0"W a distance of 1500 feet to the southwest corner, a post; thence N90°0'0"E a distance of 300 feet to the point of beginning.

There are seven substantial 2"x2"x4' Post with Rock Monuments marking the claim on the ground as follows: one post marks the discovery on the center line of the claim (at which this notice is posted), one post at each of the four corners of the claim, and one post at the center of each end line.

DATED AND POSTED on the ground this 12th day of September, 2006

LOCATOR: Phoenix Cement Company (owner)

By: 

Gregg St.Clair

Agent

PHOENIX, AZ

2006 NOV 13 A 10:33

RECEIVED
B.L.M. AZ STATE OFFICE

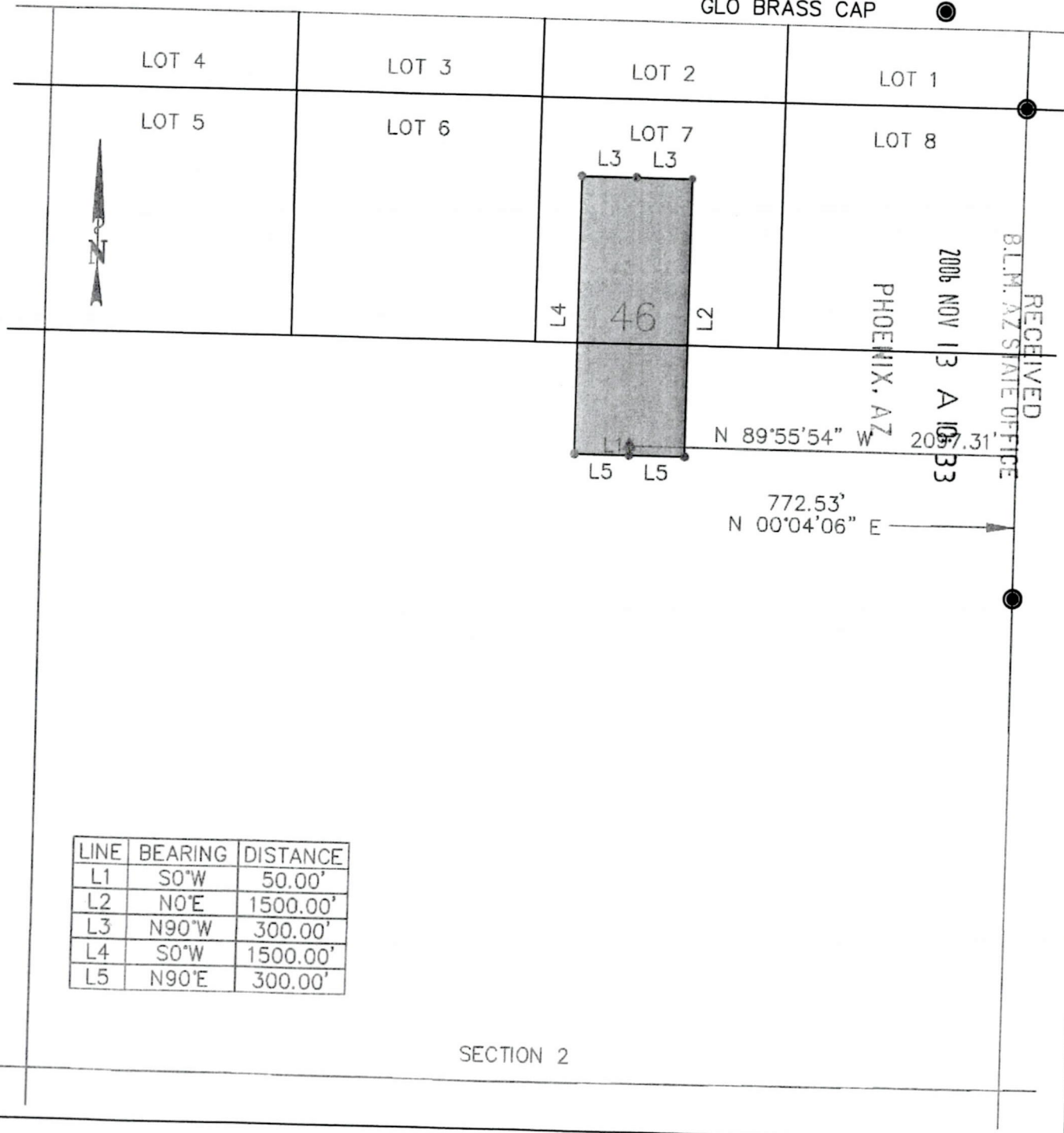
AMC 375205

HORSESHOE #46 LODE MINING CLAIM

PHOENIX CEMENT COMPANY
TOWNSHIP 16N RANGE 2 EAST G&SRB&M
YAVAPAI COUNTY, ARIZONA

SCALE: 1"=800'

2"x2"x4' POST •
LOCATION MONUMENT ▲
GLO BRASS CAP ●



AMC 375205

When Recorded, Mail TO:

Gregg St.Clair
Phoenix Cement Company
P.O. Box 428
3000 W. Cement Plant Road
Clarkdale, AZ 86324

THIS IS A CONFORMED COPY OF INSTRUMENT

RECORDED ON DATE 11/9/06 TIME 11:28

IN BOOK 4453 PAGE 481

ANA WAYMAN-TRUJILLO, RECORDER

Ana Wayman DEPUTY

Notice of Mining Location

PHOENIX, AZ

2006 NOV 13 A 10: 34

RECEIVED
B.L.M. AZ STATE OFFICE

APR 3 10 20 06

LOCATION NOTICE FOR LODE MINING CLAIM

HORSESHOE #47

NOTICE IS HEREBY GIVEN that PHOENIX CEMENT COMPANY, whose current mailing address is: P.O. Box 428, Clarkdale, AZ 86324, by its undersigned agent makes the location of the HORSESHOE #47 lode mining claim, in the Verde Mining District, Yavapai County, Arizona.

The area of this claim is acres and lies within Section(s) 2, Township 16N Range 2E of the Gila & Salt River Meridian, Yavapai County, Arizona. The general course of this claim is South to North.

The surface boundaries of this claim are described as follows: commencing at the east 1/4 corner of section 2, Township 16N Range 2E of the G.&S.R.M., Yavapai County, Arizona marked by a GLO brass cap from which the southeast corner of lot 1 of said section 2 marked by a GLO brass cap, lies $N0^{\circ}4'6''E$ a distance of 2647.73 feet; thence $N0^{\circ}4'6''E$ a distance of 773.24 feet along east line of said section; thence $N89^{\circ}55'54''W$ a distance of 1497.31 feet to the location monument in which this location notice is posted, a post, thence $S0^{\circ}0'0''W$ a distance of 50 feet to the point of beginning, being the center of the south line of the claim, a post; thence $N90^{\circ}0'0''E$ a distance of 300 feet to the southeast corner, a post; thence $N0^{\circ}0'0''E$ a distance of 1500 feet to the northeast corner, a post; thence $N90^{\circ}0'0''W$ a distance of 300 feet to the center of the north line, a post; thence $N90^{\circ}0'0''W$ a distance of 300 feet to the northwest corner, a post; thence $S0^{\circ}0'0''W$ a distance of 1500 feet to the southwest corner, a post; thence $N90^{\circ}0'0''E$ a distance of 300 feet to the point of beginning.

There are seven substantial 2"x2"x4' Post with Rock Monuments marking the claim on the ground as follows: one post marks the discovery on the center line of the claim (at which this notice is posted), one post at each of the four corners of the claim, and one post at the center of each end line.

DATED AND POSTED on the ground this 12th day of September, 2006
LOCATOR: Phoenix Cement Company (owner)

By: _____



Gregg St.Clair

Agent

PHOENIX, AZ

2006 NOV 13 A 10:34

RECEIVED
B.L.M. AZ STATE OFFICE

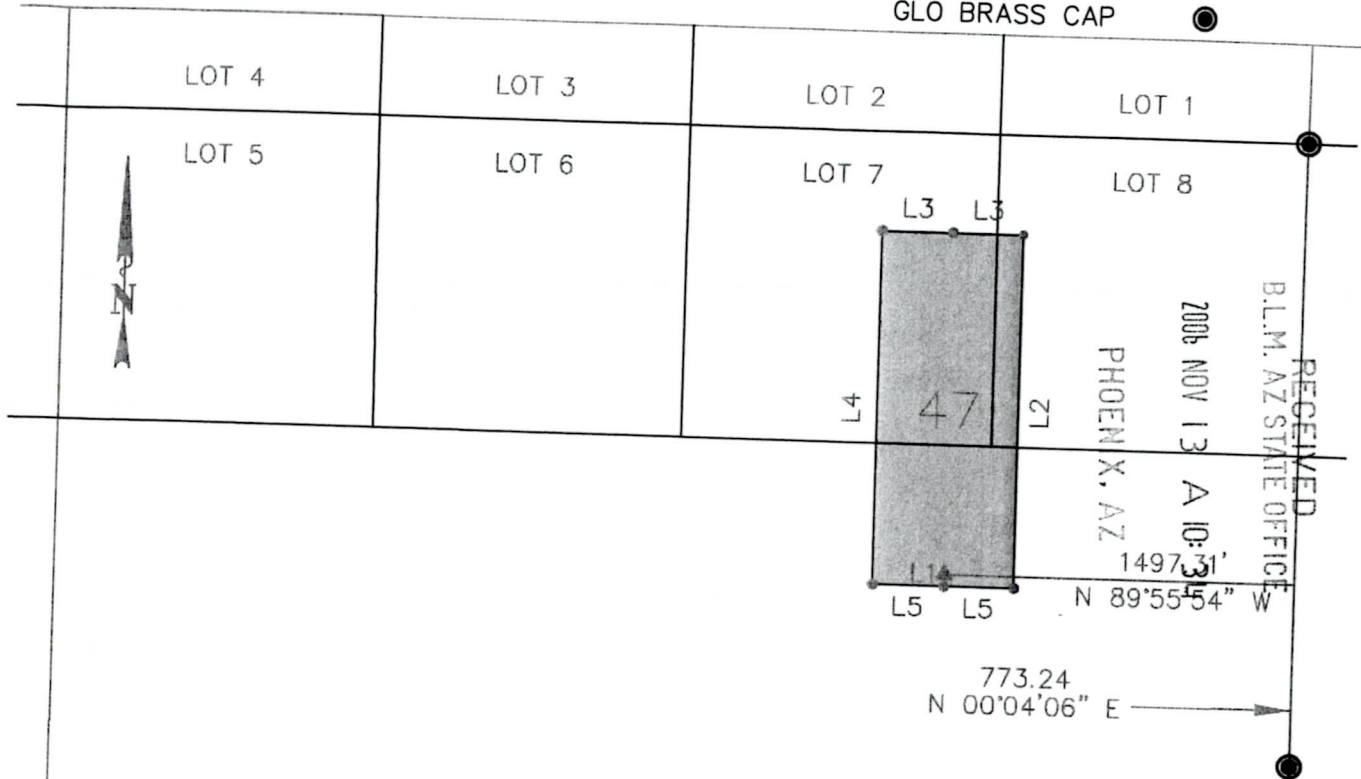
AMC 375206

HORSESHOE #47 LODE MINING CLAIM

PHOENIX CEMENT COMPANY
TOWNSHIP 16N RANGE 2 EAST G&SRB&M
YAVAPAI COUNTY, ARIZONA

SCALE: 1"=800'

2"x2"x4' POST •
LOCATION MONUMENT ▲
GLO BRASS CAP ●



LINE	BEARING	DISTANCE
L1	S0°W	50.00'
L2	N0°E	1500.00'
L3	N90°W	300.00'
L4	S0°W	1500.00'
L5	N90°E	300.00'

SECTION 2

AMC 375206

When Recorded, Mail TO:

Gregg St.Clair
Phoenix Cement Company
P.O. Box 428
3000 W. Cement Plant Road
Clarkdale, AZ 86324

THIS IS A CONFORMED COPY OF INSTRUMENT
RECORDED ON DATE 11/9/06 TIME 1:28
IN BOOK 4453 PAGE 482
ANA WAYMAN-TRUJILLO, RECORDER
Ana Wayman DEPUTY

Notice of Mining Location

PHOENIX, AZ

2006 NOV 13 A 10:34

RECEIVED
B.L.M. AZ STATE OFFICE

AMC 375207

LOCATION NOTICE FOR LODE MINING CLAIM

HORSESHOE #48

NOTICE IS HEREBY GIVEN that PHOENIX CEMENT COMPANY, whose current mailing address is: P.O. Box 428, Clarkdale, AZ 86324, by its undersigned agent makes the location of the HORSESHOE #48 lode mining claim, in the Verde Mining District, Yavapai County, Arizona.

The area of this claim is acres and lies within Section(s) 2, Township 16N Range 2E of the Gila & Salt River Meridian, Yavapai County, Arizona. The general course of this claim is South to North.


The surface boundaries of this claim are described as follows: commencing at the east 1/4 corner of section 2, Township 16N Range 2E of the G.&S.R.M., Yavapai County, Arizona marked by a GLO brass cap from which the southeast corner of lot 1 of said section 2 marked by a GLO brass cap, lies N0°4'6"E a distance of 2647.73 feet; thence N0°4'6"E a distance of 773.96 feet along east line of said section; thence N89°55'54"W a distance of 897.31 feet to the location monument in which this location notice is posted, a post, thence S0°0'0"W a distance of 50 feet to the point of beginning, being the center of the south line of the claim, a post; thence N90°0'0"E a distance of 300 feet to the southeast corner, a post; thence N0°0'0"E a distance of 1500 feet to the northeast corner, a post; thence N90°0'0"W a distance of 300 feet to the center of the north line, a post; thence N90°0'0"W a distance of 300 feet to the northwest corner, a post; thence S0°0'0"W a distance of 1500 feet to the southwest corner, a post; thence N90°0'0"E a distance of 300 feet to the point of beginning.

There are seven substantial 2"x2"x4' Post with Rock Monuments marking the claim on the ground as follows: one post marks the discovery on the center line of the claim (at which this notice is posted), one post at each of the four corners of the claim, and one post at the center of each end line.

DATED AND POSTED on the ground this 12th day of September, 2006

LOCATOR: Phoenix Cement Company (owner)

By:



Gregg St.Clair

Agent

PHOENIX, AZ

2006 NOV 13 A 10:34

RECEIVED
S.L.M. AZ STATE OFFICE

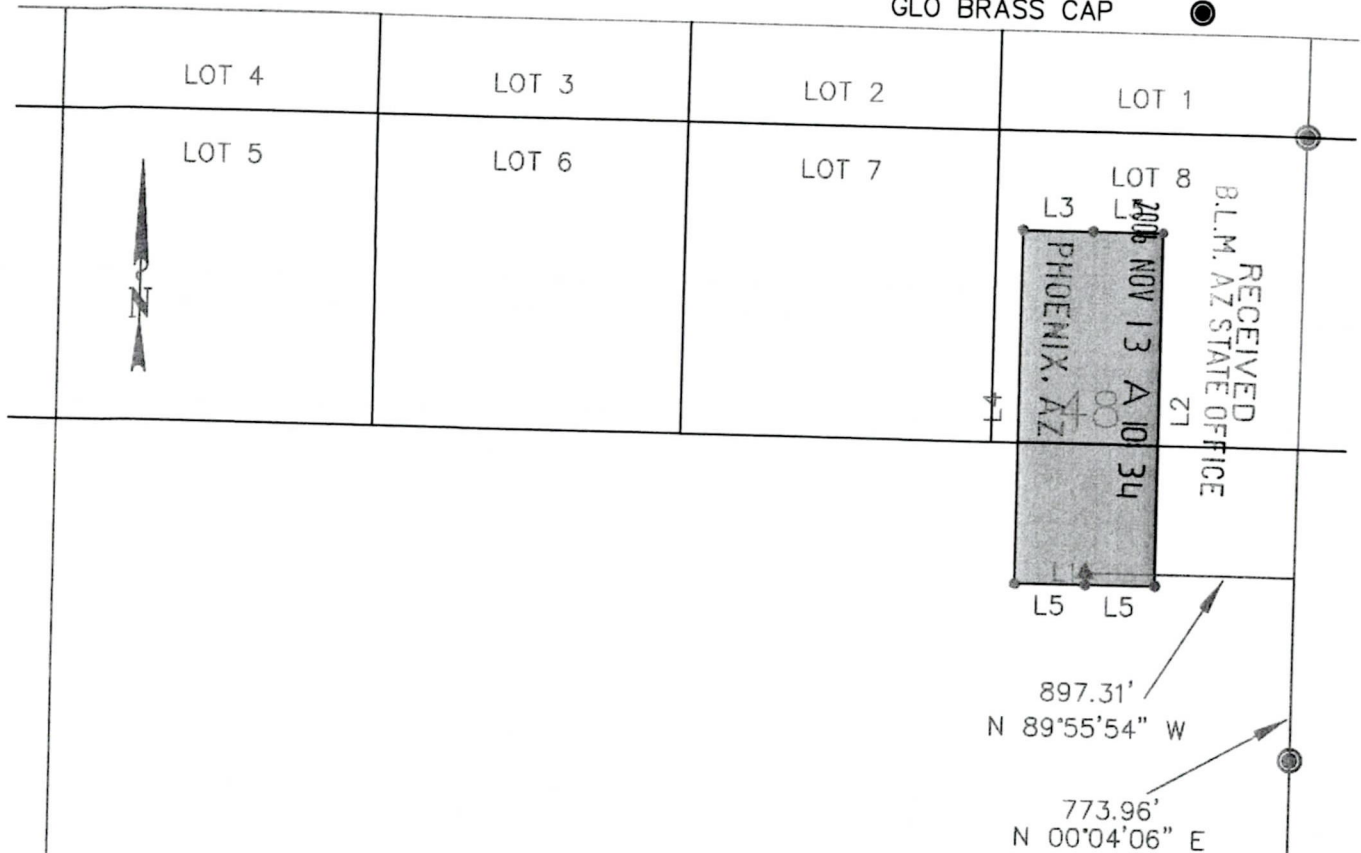
AMC 375207

HORSESHOE #48 LODE MINING CLAIM

PHOENIX CEMENT COMPANY
TOWNSHIP 16N RANGE 2 EAST G&SRB&M
YAVAPAI COUNTY, ARIZONA

SCALE: 1"=800'

2"x2"x4' POST •
LOCATION MONUMENT ▲
GLO BRASS CAP ●



LINE	BEARING	DISTANCE
L1	S0°W	50.00'
L2	N0°E	1500.00'
L3	N90°W	300.00'
L4	S0°W	1500.00'
L5	N90°E	300.00'

SECTION 2

AMC 375207

When Recorded, Mail TO:

Gregg St.Clair
Phoenix Cement Company
P.O. Box 428
3000 W. Cement Plant Road
Clarkdale, AZ 86324

THIS IS A CONFORMED COPY OF INSTRUMENT
RECORDED ON DATE 11/9/06 TIME 1:20
IN BOOK 4453 PAGE 483
ANA WAYMAN TRUJILLO, RECORDER
Patricia Barr DEPUTY

Notice of Mining Location

PHOENIX, AZ

2006 NOV 13 A 10:34

RECEIVED
B.L.M. AZ STATE OFFICE

AMC 375208

LOCATION NOTICE FOR LODE MINING CLAIM

HORSESHOE #49

NOTICE IS HEREBY GIVEN that PHOENIX CEMENT COMPANY, whose current mailing address is: P.O. Box 428, Clarkdale, AZ 86324, by its undersigned agent makes the location of the HORSESHOE #49 lode mining claim, in the Verde Mining District, Yavapai County, Arizona.

The area of this claim is acres and lies within Section(s) 2, Township 16N Range 2E of the Gila & Salt River Meridian, Yavapai County, Arizona. The general course of this claim is South to North.

The surface boundaries of this claim are described as follows: commencing at the east 1/4 corner of section 2, Township 16N Range 2E of the G.&S.R.M., Yavapai County, Arizona marked by a GLO brass cap from which the southeast corner of lot 1 of said section 2 marked by a GLO brass cap, lies N0°4'6"E a distance of 2647.73 feet; thence N0°4'6"E a distance of 774.67 feet along east line of said section; thence N89°55'54"W a distance of 297.31 feet to the location monument in which this location notice is posted, a post, thence S0°0'0"W a distance of 50 feet to the point of beginning, being the center of the south line of the claim, a post; thence N90°0'0"E a distance of 300 feet to the southeast corner, a post; thence N0°0'0"E a distance of 1500 feet to the northeast corner, a post; thence N90°0'0"W a distance of 300 feet to the center of the north line, a post; thence N90°0'0"W a distance of 300 feet to the northwest corner, a post; thence S0°0'0"W a distance of 1500 feet to the southwest corner, a post; thence N90°0'0"E a distance of 300 feet to the point of beginning.

There are seven substantial 2"x2"x4' Post with Rock Monuments marking the claim on the ground as follows: one post marks the discovery on the center line of the claim (at which this notice is posted), one post at each of the four corners of the claim, and one post at the center of each end line.

DATED AND POSTED on the ground this 12th day of September, 2006

LOCATOR: Phoenix Cement Company (owner)

By: _____



Gregg St. Clair

Agent

PHOENIX, AZ

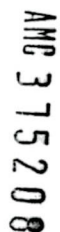
2006 NOV 13 A 10:34

RECEIVED
B.L.M. AZ STATE OFFICE

AMC 375208

PHOENIX CEMENT COMPANY
TOWNSHIP 16N RANGE 2 EAST G&SRB&M
YAVAPAI COUNTY, ARIZONA

2"x2"x4' POST ●
LOCATION MONUMENT ▲
GLO BRASS CAP ◎



When Recorded, Mail TO:

Gregg St.Clair
Phoenix Cement Company
P.O. Box 428
3000 W. Cement Plant Road
Clarkdale, AZ 86324

THIS IS A CONFORMED COPY OF INSTRUMENT
RECORDED ON DATE 11/9/06 TIME 1:22p
IN BOOK 4453 PAGE 484
ANA WAYMAN-TRUJILLO, RECORDER
[Signature] DEPUTY

RECEIVED
B.L.M. AZ STATE OFFICE
2006 NOV 13 A 10:34
PHOENIX, AZ

Notice of Mining Location

AMC 375209

LOCATION NOTICE FOR LODE MINING CLAIM

HORSESHOE #50

NOTICE IS HEREBY GIVEN that PHOENIX CEMENT COMPANY, whose current mailing address is: P.O. Box 428, Clarkdale, AZ 86324, by its undersigned agent makes the location of the HORSESHOE #50 lode mining claim, in the Verde Mining District, Yavapai County, Arizona.

The area of this claim is acres and lies within Section(s) 1, Township 16N Range 2E of the Gila & Salt River Meridian, Yavapai County, Arizona. The general course of this claim is South to North.


The surface boundaries of this claim are described as follows: commencing at the west 1/4 corner of section 1, Township 16N Range 2E of the G.&S.R.M., Yavapai County, Arizona marked by a GLO brass cap from which the southwest corner of lot 4 of said section 1 marked by a GLO brass cap, lies $N0^{\circ}4'6''E$ a distance of 2647.73 feet; thence $N0^{\circ}4'6''E$ a distance of 775.39 feet along west line of said section; thence $S89^{\circ}55'54''E$ a distance of 302.69 feet to the location monument in which this location notice is posted, a post, thence $S0^{\circ}0'0''W$ a distance of 50 feet to the point of beginning, being the center of the south line of the claim, a post; thence $N90^{\circ}0'0''E$ a distance of 300 feet to the southeast corner, a post; thence $N0^{\circ}0'0''E$ a distance of 1500 feet to the northeast corner, a post; thence $N90^{\circ}0'0''W$ a distance of 300 feet to the center of the north line, a post; thence $N90^{\circ}0'0''W$ a distance of 300 feet to the northwest corner, a post; thence $S0^{\circ}0'0''W$ a distance of 1500 feet to the southwest corner, a post; thence $N90^{\circ}0'0''E$ a distance of 300 feet to the point of beginning.

There are seven substantial 2"x2"x4' Post with Rock Monuments marking the claim on the ground as follows: one post marks the discovery on the center line of the claim (at which this notice is posted), one post at each of the four corners of the claim, and one post at the center of each end line.

DATED AND POSTED on the ground this 12th day of September, 2006

LOCATOR: Phoenix Cement Company (owner)

By: _____



Gregg St.Clair

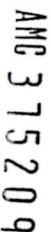
Agent

PHOENIX, AZ
RECEIVED
B.L.M. AZ STATE OFFICE
NOV 13 A 10:34

AMC 375209

PHOENIX CEMENT COMPANY
TOWNSHIP 16N RANGE 2 EAST G&SRB&M
YAVAPAI COUNTY, ARIZONA

2"x2"x4' POST ●
LOCATION MONUMENT ▲
GLO BRASS CAP ◎



When Recorded, Mail TO:

Gregg St.Clair
Phoenix Cement Company
P.O. Box 428
3000 W. Cement Plant Road
Clarkdale, AZ 86324

THIS IS A CONFORMED COPY OF INSTRUMENT
RECORDED ON DATE 11/9/06 TIME 1121
IN BOOK 4453 PAGE 485
ANA WAYMAN-TRUJILLO RECORDER
James Barr DEPUTY

RECEIVED
B.L.M. AZ STATE OFFICE
2006 NOV 13 A 10:35
PHOENIX, AZ

Notice of Mining Location

AMC 375210

LOCATION NOTICE FOR LODE MINING CLAIM

HORSESHOE #51

NOTICE IS HEREBY GIVEN that PHOENIX CEMENT COMPANY, whose current mailing address is: P.O. Box 428, Clarkdale, AZ 86324, by its undersigned agent makes the location of the HORSESHOE #51 lode mining claim, in the Verde Mining District, Yavapai County, Arizona.

The area of this claim is acres and lies within Section(s) 1, Township 16N Range 2E of the Gila & Salt River Meridian, Yavapai County, Arizona. The general course of this claim is South to North.

The surface boundaries of this claim are described as follows: commencing at the west 1/4 corner of section 1, Township 16N Range 2E of the G.&S.R.M., Yavapai County, Arizona marked by a GLO brass cap from which the southwest corner of lot 4 of said section 1 marked by a GLO brass cap, lies $N0^{\circ}4'6''E$ a distance of 2647.73 feet; thence $N0^{\circ}4'6''E$ a distance of 776.1 feet along west line of said section; thence $S89^{\circ}55'54''E$ a distance of 902.69 feet to the location monument in which this location notice is posted, a post, thence $S0^{\circ}0'0''W$ a distance of 50 feet to the point of beginning, being the center of the south line of the claim, a post; thence $N90^{\circ}0'0''E$ a distance of 300 feet to the southeast corner, a post; thence $N0^{\circ}0'0''E$ a distance of 1500 feet to the northeast corner, a post; thence $N90^{\circ}0'0''W$ a distance of 300 feet to the center of the north line, a post; thence $N90^{\circ}0'0''W$ a distance of 300 feet to the northwest corner, a post; thence $S0^{\circ}0'0''W$ a distance of 1500 feet to the southwest corner, a post; thence $N90^{\circ}0'0''E$ a distance of 300 feet to the point of beginning.

There are seven substantial 2"x2"x4' Post with Rock Monuments marking the claim on the ground as follows: one post marks the discovery on the center line of the claim (at which this notice is posted), one post at each of the four corners of the claim, and one post at the center of each end line.

DATED AND POSTED on the ground this 12th day of September, 2006
LOCATOR: Phoenix Cement Company (owner)

By: _____

Gregg St.Clair

PHOENIX, AZ
Agent: A 10:39

RECEIVED
B.L.M. AZ STATE OFFICE

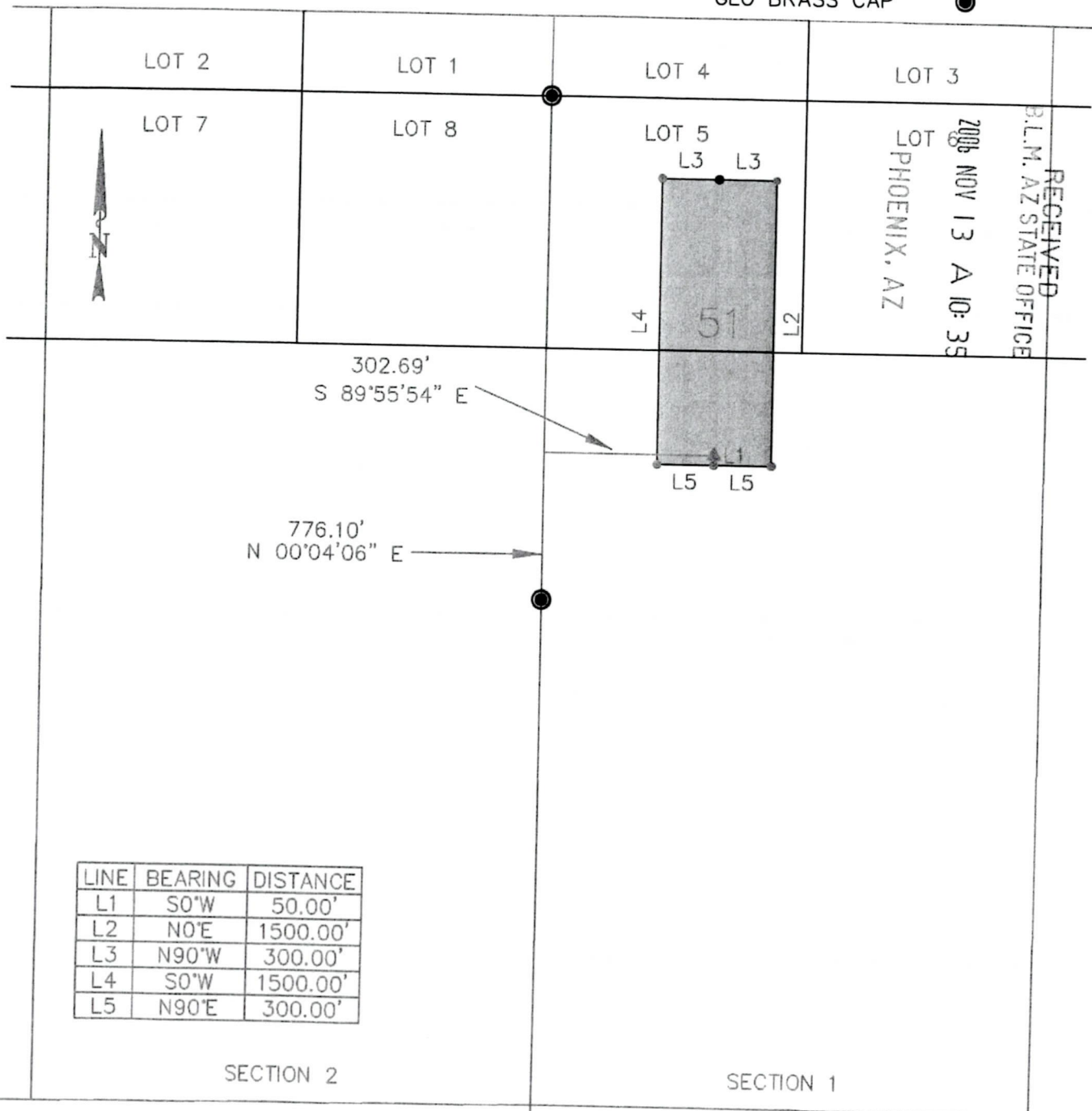
AMC 375210

HORSESHOE #51 LODE MINING CLAIM

PHOENIX CEMENT COMPANY
TOWNSHIP 16N RANGE 2 EAST G&SRB&M
YAVAPAI COUNTY, ARIZONA

SCALE: 1"=800'

2"x2"x4' POST ●
LOCATION MONUMENT ▲
GLO BRASS CAP ●



AMC 375210

When Recorded, Mail TO:

Gregg St.Clair
Phoenix Cement Company
P.O. Box 428
3000 W. Cement Plant Road
Clarkdale, AZ 86324

THIS IS A CONFORMED COPY OF INSTRUMENT
RECORDED ON DATE 11/9/06 TIME 11:20
IN BOOK 4453 PAGE 486
ANA WAYMAN-TRUJILLO, RECORDER
[Signature] DEPUTY

Notice of Mining Location

PHOENIX, AZ

RECEIVED
B.L.M. AZ STATE OFFICE
2006 NOV 13 A 10:35

AMC 375211

LOCATION NOTICE FOR LODE MINING CLAIM

HORSESHOE #52

NOTICE IS HEREBY GIVEN that PHOENIX CEMENT COMPANY, whose current mailing address is: P.O. Box 428, Clarkdale, AZ 86324, by its undersigned agent makes the location of the HORSESHOE #52 lode mining claim, in the Verde Mining District, Yavapai County, Arizona.

The area of this claim is acres and lies within Section(s) 1, Township 16N Range 2E of the Gila & Salt River Meridian, Yavapai County, Arizona. The general course of this claim is South to North.

The surface boundaries of this claim are described as follows: commencing at the west 1/4 corner of section 1, Township 16N Range 2E of the G.&S.R.M., Yavapai County, Arizona marked by a GLO brass cap from which the southwest corner of lot 4 of said section 1 marked by a GLO brass cap, lies $N0^{\circ}4'6''E$ a distance of 2647.73 feet; thence $N0^{\circ}4'6''E$ a distance of 776.82 feet along west line of said section; thence $S89^{\circ}55'54''E$ a distance of 1502.69 feet to the location monument in which this location notice is posted, a post, thence $S0^{\circ}0'0''W$ a distance of 50 feet to the point of beginning, being the center of the south line of the claim, a post; thence $N90^{\circ}0'0''E$ a distance of 300 feet to the southeast corner, a post; thence $N0^{\circ}0'0''E$ a distance of 1500 feet to the northeast corner, a post; thence $N90^{\circ}0'0''W$ a distance of 300 feet to the center of the north line, a post; thence $N90^{\circ}0'0''W$ a distance of 300 feet to the northwest corner, a post; thence $S0^{\circ}0'0''W$ a distance of 1500 feet to the southwest corner, a post; thence $N90^{\circ}0'0''E$ a distance of 300 feet to the point of beginning.

There are seven substantial 2"x2"x4' Post with Rock Monuments marking the claim on the ground as follows: one post marks the discovery on the center line of the claim (at which this notice is posted), one post at each of the four corners of the claim, and one post at the center of each end line.

DATED AND POSTED on the ground this 13th day of September, 2006
LOCATOR: Phoenix Cement Company (owner)

By: _____

Gregg St.Clair

Agent

PHOENIX, AZ

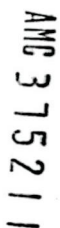
NOV 13 10:35

RECEIVED
B.L.M. AZ STATE OFFICE

AMC 375211

PHOENIX CEMENT COMPANY
TOWNSHIP 16N RANGE 2 EAST G&SRB&M
YAVAPAI COUNTY, ARIZONA

2"x2"x4' POST ●
LOCATION MONUMENT ▲
GLO BRASS CAP ◎



When Recorded, Mail TO:

Gregg St.Clair
Phoenix Cement Company
P.O. Box 428
3000 W. Cement Plant Road
Clarkdale, AZ 86324

THIS IS A CONFORMED COPY OF INSTRUMENT

RECORDED ON DATE 11/9/06 TIME 112P

IN BOOK 4453 PAGE 487

ANA WAYMAN-TRUJILLO, RECORDER

Gabe Ramez DEPUTY

Notice of Mining Location

PHOENIX, AZ

2006 NOV 13 A 10:35

RECEIVED
B.L.M. AZ STATE OFFICE

AMC 375212

LOCATION NOTICE FOR LODE MINING CLAIM

HORSESHOE #53

NOTICE IS HEREBY GIVEN that PHOENIX CEMENT COMPANY, whose current mailing address is: P.O. Box 428, Clarkdale, AZ 86324, by its undersigned agent makes the location of the HORSESHOE #53 lode mining claim, in the Verde Mining District, Yavapai County, Arizona.

The area of this claim is acres and lies within Section(s) 1, Township 16N Range 2E of the Gila & Salt River Meridian, Yavapai County, Arizona. The general course of this claim is South to North.

The surface boundaries of this claim are described as follows: commencing at the west 1/4 corner of section 1, Township 16N Range 2E of the G.&S.R.M., Yavapai County, Arizona marked by a GLO brass cap from which the southwest corner of lot 4 of said section 1 marked by a GLO brass cap, lies N0°4'6"E a distance of 2647.73 feet; thence N0°4'6"E a distance of 777.53 feet along west line of said section; thence S89°55'54"E a distance of 2102.69 feet to the location monument in which this location notice is posted, a post, thence S0°0'0"W a distance of 50 feet to the point of beginning, being the center of the south line of the claim, a post; thence N90°0'0"E a distance of 300 feet to the southeast corner, a post; thence N0°0'0"E a distance of 1500 feet to the northeast corner, a post; thence N90°0'0"W a distance of 300 feet to the center of the north line, a post; thence N90°0'0"W a distance of 300 feet to the northwest corner, a post; thence S0°0'0"W a distance of 1500 feet to the southwest corner, a post; thence N90°0'0"E a distance of 300 feet to the point of beginning.

There are seven substantial 2"x2"x4' Post with Rock Monuments marking the claim on the ground as follows: one post marks the discovery on the center line of the claim (at which this notice is posted), one post at each of the four corners of the claim, and one post at the center of each end line.

DATED AND POSTED on the ground this 13th day of September, 2006

LOCATOR: Phoenix Cement Company (owner)

By: _____



Gregg St.Clair

Agent

PHOENIX, AZ

2006 NOV 13 A 10:35

RECEIVED
CLM, AZ STATE OFFICE

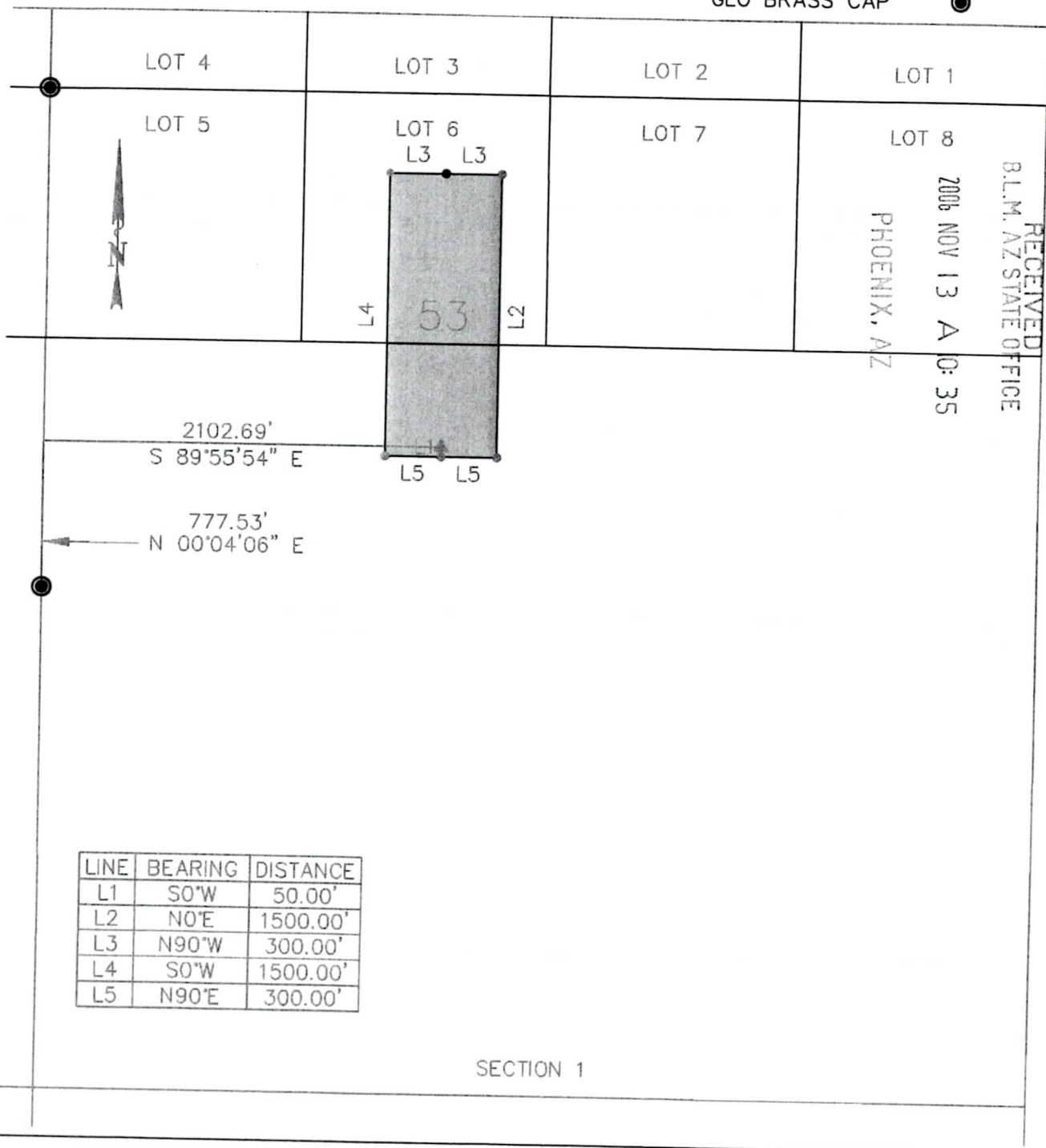
AMC 375212

HORSESHOE #53 LODE MINING CLAIM

PHOENIX CEMENT COMPANY
TOWNSHIP 16N RANGE 2 EAST G&SRB&M
YAVAPAI COUNTY, ARIZONA

SCALE: 1"=800'

2"x2"x4' POST ●
LOCATION MONUMENT ▲
GLO BRASS CAP ●



AMC 375212

When Recorded, Mail TO:

Gregg St.Clair
Phoenix Cement Company
P.O. Box 428
3000 W. Cement Plant Road
Clarkdale, AZ 86324

THIS IS A CONFORMED COPY OF INSTRUMENT
RECORDED ON DATE 11/9/06 TIME 11:20
IN BOOK 4453 PAGE 488
ANA WAYMAN-TRUJILLO, RECORDER
Patricia J. Barne DEPUTY

Notice of Mining Location

RECEIVED
D.L.M. AZ STATE OFFICE
2006 NOV 13 A 10:35
PHOENIX, AZ

AMC 375213

LOCATION NOTICE FOR LODE MINING CLAIM

HORSESHOE #54

NOTICE IS HEREBY GIVEN that PHOENIX CEMENT COMPANY, whose current mailing address is: P.O. Box 428, Clarkdale, AZ 86324, by its undersigned agent makes the location of the HORSESHOE #54 lode mining claim, in the Verde Mining District, Yavapai County, Arizona.

The area of this claim is acres and lies within Section(s) 1, Township 16N Range 2E of the Gila & Salt River Meridian, Yavapai County, Arizona. The general course of this claim is South to North.

The surface boundaries of this claim are described as follows: commencing at the west 1/4 corner of section 1, Township 16N Range 2E of the G.&S.R.M., Yavapai County, Arizona marked by a GLO brass cap from which the southwest corner of lot 4 of said section 1 marked by a GLO brass cap, lies N0°4'6"E a distance of 2647.73 feet; thence N0°4'6"E a distance of 778.25 feet along west line of said section; thence S89°55'54"E a distance of 2702.69 feet to the location monument in which this location notice is posted, a post, thence S0°0'0"W a distance of 50 feet to the point of beginning, being the center of the south line of the claim, a post; thence N90°0'0"E a distance of 300 feet to the southeast corner, a post; thence N0°0'0"E a distance of 1500 feet to the northeast corner, a post; thence N90°0'0"W a distance of 300 feet to the center of the north line, a post; thence N90°0'0"W a distance of 300 feet to the northwest corner, a post; thence S0°0'0"W a distance of 1500 feet to the southwest corner, a post; thence N90°0'0"E a distance of 300 feet to the point of beginning.

There are seven substantial 2"x2"x4' Post with Rock Monuments marking the claim on the ground as follows: one post marks the discovery on the center line of the claim (at which this notice is posted), one post at each of the four corners of the claim, and one post at the center of each end line.

DATED AND POSTED on the ground this 13th day of September, 2006

LOCATOR: Phoenix Cement Company (owner)

By: 

Gregg St.Clair

Agent

PHOENIX, AZ
2006 NOV 13 A 10:35
RECEIVED
B.L.M. AZ STATE OFFICE

AMC 375213

HORSESHOE #54 LODE MINING CLAIM

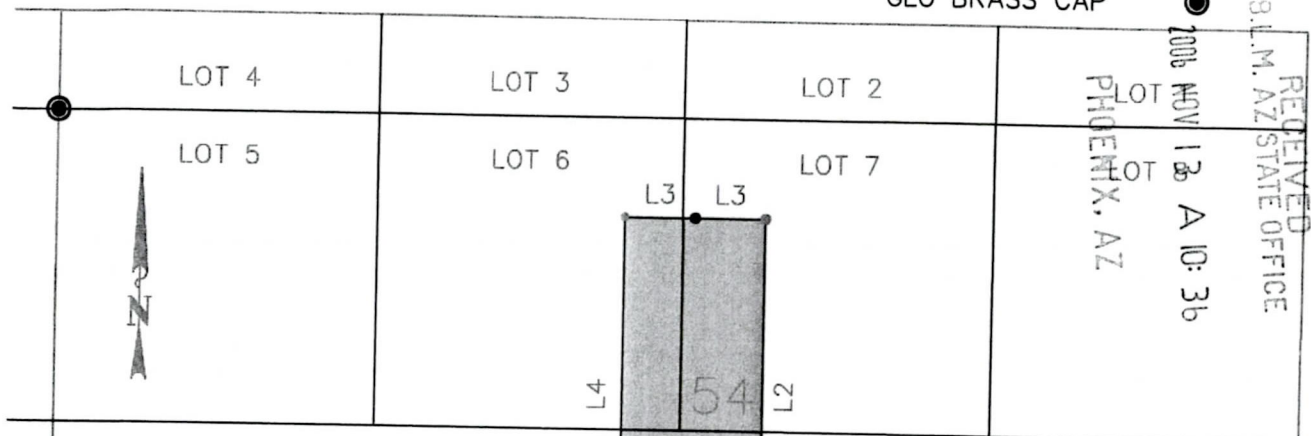
PHOENIX CEMENT COMPANY
TOWNSHIP 16N RANGE 2 EAST G&SRB&M
YAVAPAI COUNTY, ARIZONA

SCALE: 1"=800'

2"x2"x4' POST

LOCATION MONUMENT ▲

GLO BRASS CAP ●



LINE	BEARING	DISTANCE
L1	S0°W	50.00'
L2	N0°E	1500.00'
L3	N90°W	300.00'
L4	S0°W	1500.00'
L5	N90°E	300.00'

SECTION 1

AMC 375213

When Recorded, Mail TO:

Gregg St.Clair
Phoenix Cement Company
P.O. Box 428
3000 W. Cement Plant Road
Clarkdale, AZ 86324

THIS IS A CONFORMED COPY OF INSTRUMENT
RECORDED ON DATE 11/9/06 TIME 11:20
IN BOOK 4453 PAGE 489
ANA WAYMAN TRUJILLO, RECORDER
Ana Barne DEPUTY

Notice of Mining Location

RECEIVED
B.L.M. AZ STATE OFFICE
2006 NOV 13 A 10:36
PHOENIX, AZ

AMC 375214

LOCATION NOTICE FOR LODE MINING CLAIM

HORSESHOE #55

NOTICE IS HEREBY GIVEN that PHOENIX CEMENT COMPANY, whose current mailing address is: P.O. Box 428, Clarkdale, AZ 86324, by its undersigned agent makes the location of the HORSESHOE #55 lode mining claim, in the Verde Mining District, Yavapai County, Arizona.

The area of this claim is acres and lies within Section(s) 1, Township 16N Range 2E of the Gila & Salt River Meridian, Yavapai County, Arizona. The general course of this claim is South to North.

The surface boundaries of this claim are described as follows: commencing at the west 1/4 corner of section 1, Township 16N Range 2E of the G.&S.R.M., Yavapai County, Arizona marked by a GLO brass cap from which the southwest corner of lot 4 of said section 1 marked by a GLO brass cap, lies N0°4'6"E a distance of 2647.73 feet; thence N0°4'6"E a distance of 778.96 feet along west line of said section; thence S89°55'54"E a distance of 3302.69 feet to the location monument in which this location notice is posted, a post, thence S0°0'0"W a distance of 50 feet to the point of beginning, being the center of the south line of the claim, a post; thence N90°0'0"E a distance of 300 feet to the southeast corner, a post; thence N0°0'0"E a distance of 1500 feet to the northeast corner, a post; thence N90°0'0"W a distance of 300 feet to the center of the north line, a post; thence N90°0'0"W a distance of 300 feet to the northwest corner, a post; thence S0°0'0"W a distance of 1500 feet to the southwest corner, a post; thence N90°0'0"E a distance of 300 feet to the point of beginning.

There are seven substantial 2"x2"x4' Post with Rock Monuments marking the claim on the ground as follows: one post marks the discovery on the center line of the claim (at which this notice is posted), one post at each of the four corners of the claim, and one post at the center of each end line.

DATED AND POSTED on the ground this 13th day of September, 2006

LOCATOR: Phoenix Cement Company (owner)

By: _____



Gregg St.Clair

Agent

PHOENIX, AZ

NOV 13 10:36

RECEIVED
S.L.M. AZ STATE OFFICE

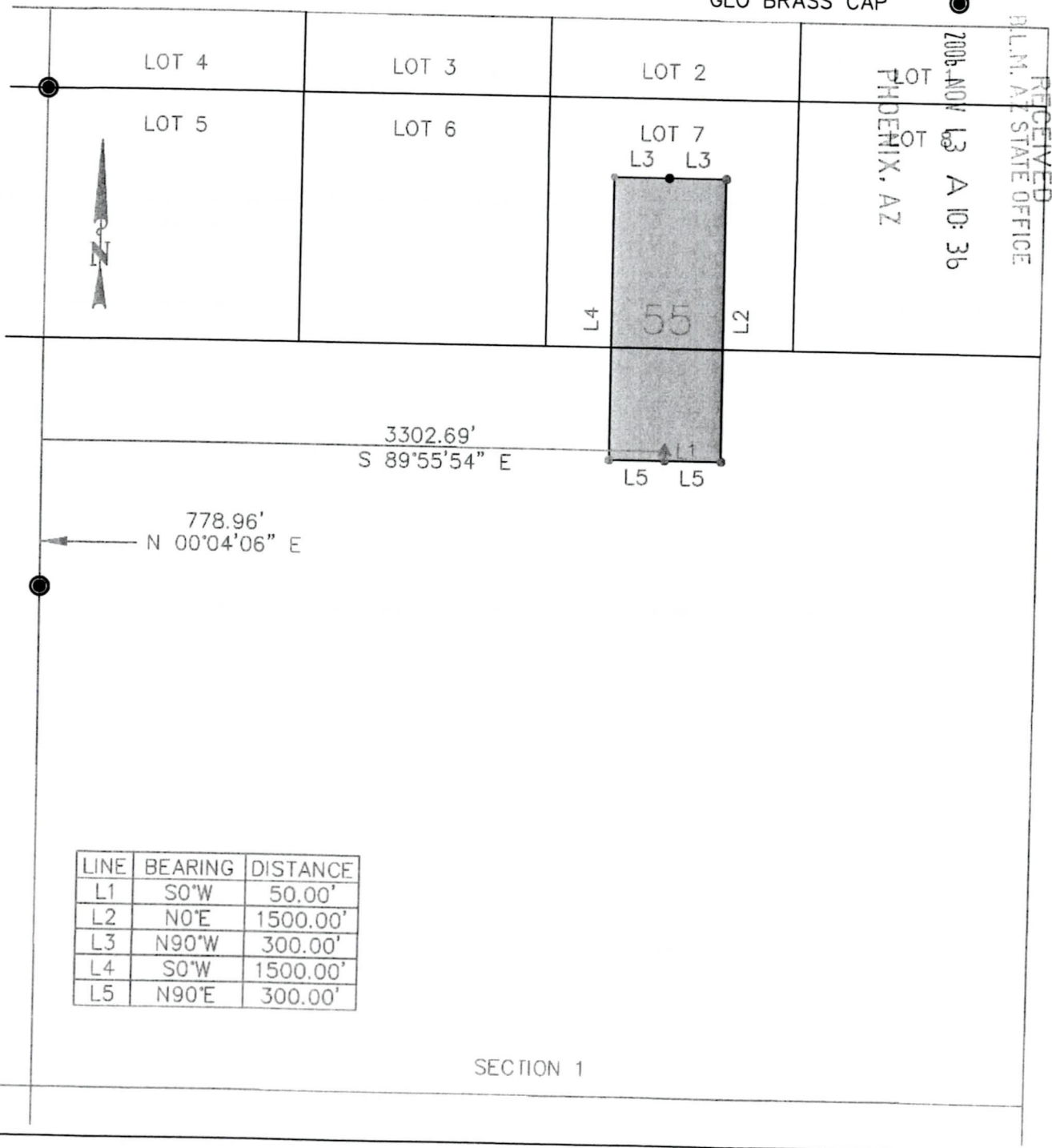
AMC 375214

HORSESHOE #55 LODE MINING CLAIM

PHOENIX CEMENT COMPANY
TOWNSHIP 16N RANGE 2 EAST G&SRB&M
YAVAPAI COUNTY, ARIZONA

SCALE: 1"=800'

2"x2"x4' POST ●
LOCATION MONUMENT ▲
GLO BRASS CAP ●



AMC 375214

When Recorded, Mail TO:

Gregg St.Clair
Phoenix Cement Company
P.O. Box 428
3000 W. Cement Plant Road
Clarkdale, AZ 86324

THIS IS A CONFORMED COPY OF INSTRUMENT
RECORDED ON DATE 11/9/06 TIME 1:2p
IN BOOK 4453 PAGE 490
ANA WAYMAN-TRUJILLO, RECORDER
[Signature] DEPUTY

Notice of Mining Location

RECEIVED
D.L.M. AZ STATE OFFICE
2006 NOV 13 A 10:36
PHOENIX, AZ

AMC 375215

LOCATION NOTICE FOR LODE MINING CLAIM

HORSESHOE #56

NOTICE IS HEREBY GIVEN that PHOENIX CEMENT COMPANY, whose current mailing address is: P.O. Box 428, Clarkdale, AZ 86324, by its undersigned agent makes the location of the HORSESHOE #56 lode mining claim, in the Verde Mining District, Yavapai County, Arizona.

The area of this claim is acres and lies within Section(s) 1, Township 16N Range 2E of the Gila & Salt River Meridian, Yavapai County, Arizona. The general course of this claim is South to North.

The surface boundaries of this claim are described as follows: commencing at the west 1/4 corner of section 1, Township 16N Range 2E of the G.&S.R.M., Yavapai County, Arizona marked by a GLO brass cap from which the southwest corner of lot 4 of said section 1 marked by a GLO brass cap, lies N0°4'6"E a distance of 2647.73 feet; thence N0°4'6"E a distance of 779.68 feet along west line of said section; thence S89°55'54"E a distance of 3902.69 feet to the location monument in which this location notice is posted, a post, thence S0°0'0"W a distance of 50 feet to the point of beginning, being the center of the south line of the claim, a post; thence N90°0'0"E a distance of 300 feet to the southeast corner, a post; thence N0°0'0"E a distance of 1500 feet to the northeast corner, a post; thence N90°0'0"W a distance of 300 feet to the center of the north line, a post; thence N90°0'0"W a distance of 300 feet to the northwest corner, a post; thence S0°0'0"W a distance of 1500 feet to the southwest corner, a post; thence N90°0'0"E a distance of 300 feet to the point of beginning.

There are seven substantial 2"x2"x4' Post with Rock Monuments marking the claim on the ground as follows: one post marks the discovery on the center line of the claim (at which this notice is posted), one post at each of the four corners of the claim, and one post at the center of each end line.

DATED AND POSTED on the ground this 13th day of September, 2006
LOCATOR: Phoenix Cement Company (owner)

By: Gregg St. Clair

Gregg St. Clair

Agent

PHOENIX, AZ
2006 NOV 13 A 10:36
RECEIVED
B.L.M. AZ STATE OFFICE

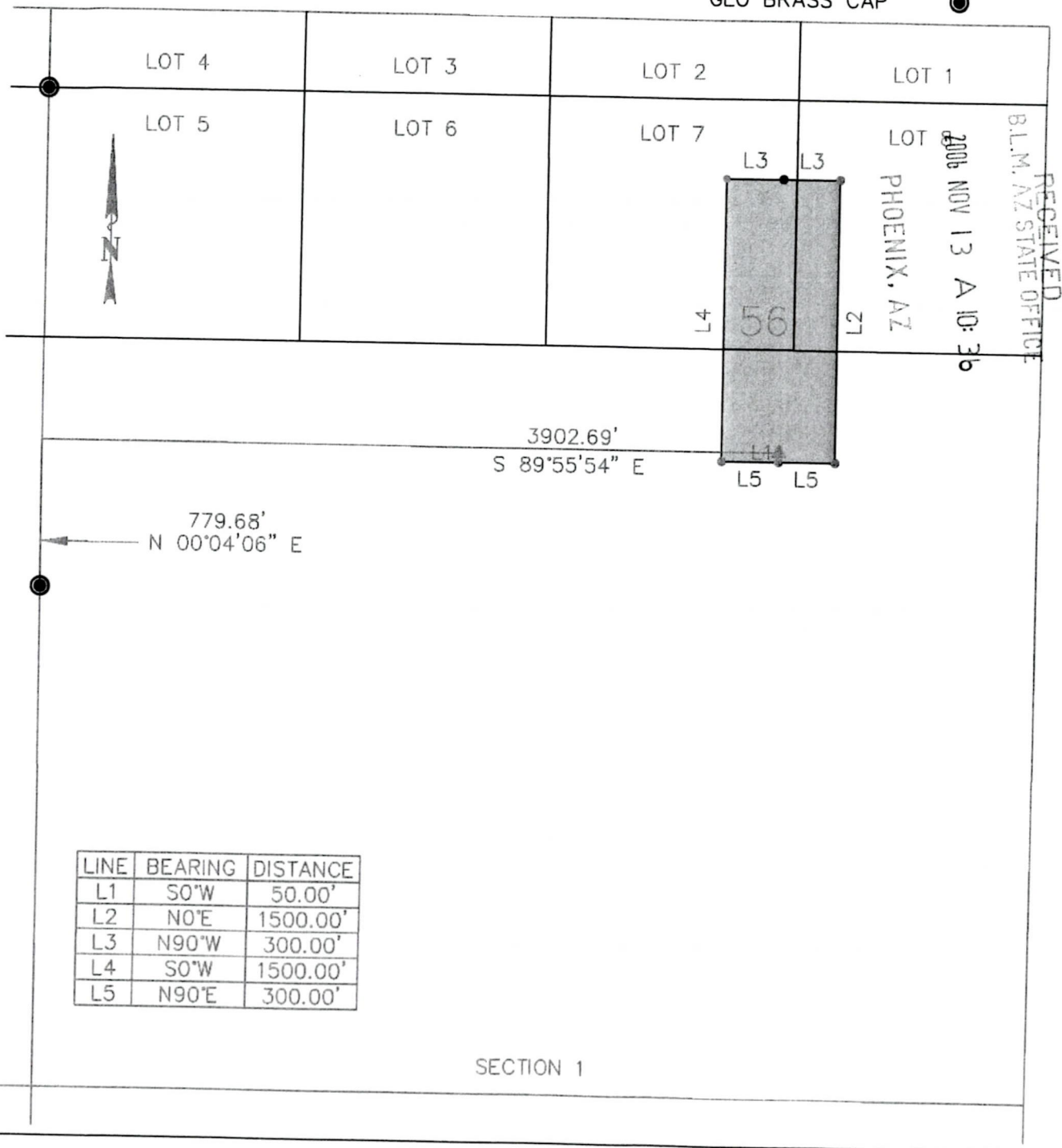
AMC 375215

HORSESHOE #56 LODE MINING CLAIM

PHOENIX CEMENT COMPANY
TOWNSHIP 16N RANGE 2 EAST G&SRB&M
YAVAPAI COUNTY, ARIZONA

SCALE: 1"=800'

2"x2"x4' POST •
LOCATION MONUMENT ▲
GLO BRASS CAP ●



AMC 375215

When Recorded, Mail TO:

Gregg St.Clair
Phoenix Cement Company
P.O. Box 428
3000 W. Cement Plant Road
Clarkdale, AZ 86324

THIS IS A CONFORMED COPY OF INSTRUMENT
RECORDED ON DATE 11/9/06 TIME 1:28
IN BOOK 4453 PAGE 491
ANA WAYMAN-TRUJILLO RECORDER
Gabe Darne DEPUTY

Notice of Mining Location

RECEIVED
O.L.M. AZ STATE OFFICE
2006 NOV 13 A 10:36
PHOENIX, AZ

AMC 375216

LOCATION NOTICE FOR LODE MINING CLAIM

HORSESHOE #57

NOTICE IS HEREBY GIVEN that PHOENIX CEMENT COMPANY, whose current mailing address is: P.O. Box 428, Clarkdale, AZ 86324, by its undersigned agent makes the location of the HORSESHOE #57 lode mining claim, in the Verde Mining District, Yavapai County, Arizona.

The area of this claim is acres and lies within Section(s) 2, Township 16N Range 2E of the Gila & Salt River Meridian, Yavapai County, Arizona. The general course of this claim is East to West

The surface boundaries of this claim are described as follows: commencing at the east 1/4 corner of section 2, Township 16N Range 2E of the G.&S.R.M., Yavapai County, Arizona marked by a GLO brass cap from which the southeast corner of lot 1 of said section 2 marked by a GLO brass cap, lies N0°4'6"E a distance of 2433.31 feet; thence N0°4'6"E a distance of 2433.31 feet along east line of said section; thence S89°55'54"E a distance of 2680 feet to the location monument in which this location notice is posted, a post, thence N0°0'0"E a distance of 50 feet to the point of beginning, being the center of the east line of the claim, a post; thence N0°3'12"E a distance of 211.45 feet to the northeast corner, a post; thence N89°57'4"W a distance of 1322.78 feet to the northwest corner, a post; thence S0°23'33"W a distance of 212.02 feet to the center of the north line, a post; thence S0°23'33"W a distance of 300 feet to the southwest corner, a post; thence N90°0'0"E a distance of 1319.48 feet to the southeast corner, a post; thence N0°3'12"E a distance of 211.45 feet to the point of beginning.

There are seven substantial 2"x2"x4' Post with Rock Monuments marking the claim on the ground as follows: one post marks the discovery on the center line of the claim (at which this notice is posted), one post at each of the four corners of the claim, and one post at the center of each end line.

DATED AND POSTED on the ground this 13th day of September, 2006

LOCATOR: Phoenix Cement Company (owner)

By: 
Gregg St.Clair

Agent PHOENIX, AZ

2006 NOV 13 A 10:36

RECEIVED
B.L.M. AZ STATE OFFICE

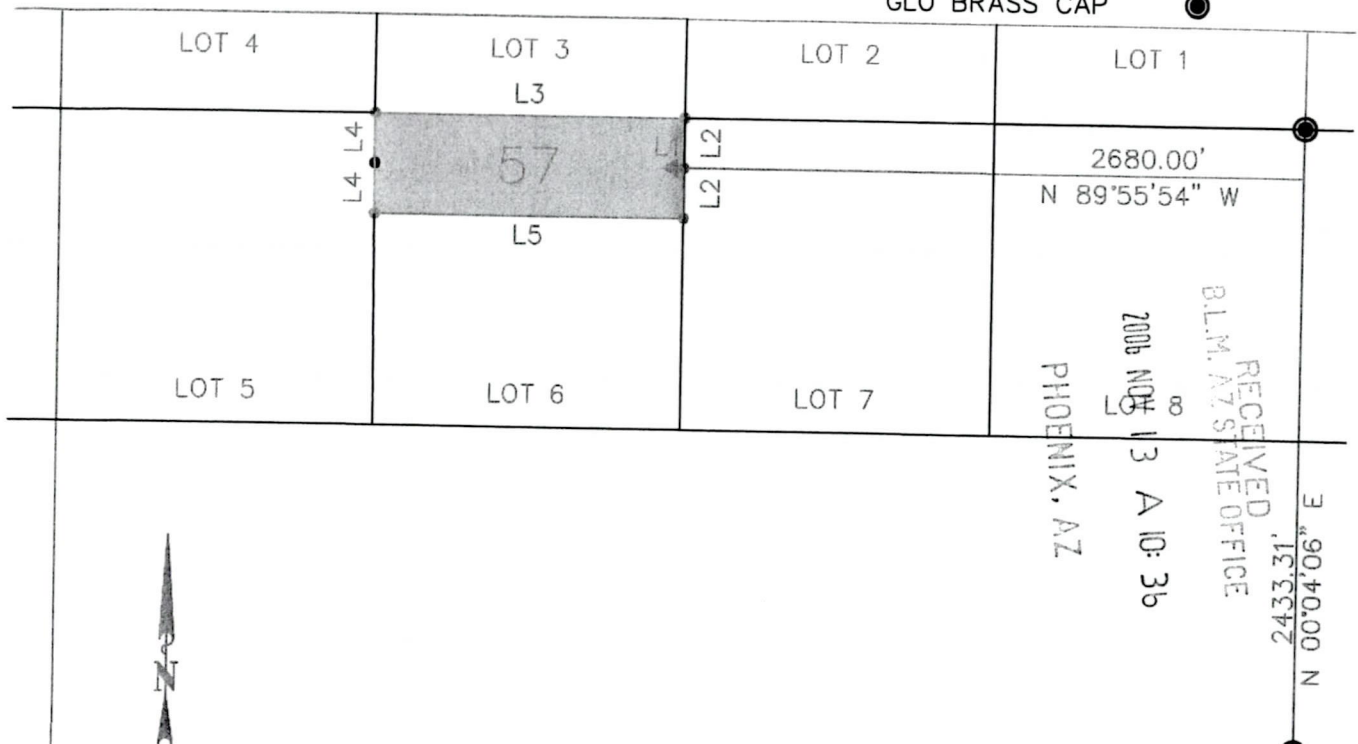
AMC 375216

HORSESHOE #57 LODE MINING CLAIM

PHOENIX CEMENT COMPANY
TOWNSHIP 16N RANGE 2 EAST G&SRB&M
YAVAPAI COUNTY, ARIZONA

SCALE: 1"=800'

2"x2"x4' POST •
LOCATION MONUMENT ▲
GLO BRASS CAP ●



LINE	BEARING	DISTANCE
L1	N90°00'00"E	50.00'
L2	N00°03'12"E	211.45'
L3	N89°57'04"W	1322.78
L4	S00°23'33"E	212.02
L5	N90°00'00"E	1319.48'

SECTION 2

AMC 375216

When Recorded, Mail TO:

Gregg St.Clair
Phoenix Cement Company
P.O. Box 428
3000 W. Cement Plant Road
Clarkdale, AZ 86324

THIS IS A CONFORMED COPY OF INSTRUMENT
RECORDED ON DATE 11/9/06 TIME 1:22p
IN BOOK 4453 PAGE 492
ANA WAYMAN-TRUJILLO RECORDER
Ana Baran DEPUTY

Notice of Mining Location

PHOENIX, AZ

2006 NOV 13 A 10:37

RECEIVED
B.L.M. AZ STATE OFFICE

AMC 375217

LOCATION NOTICE FOR LODE MINING CLAIM

HORSESHOE #58

NOTICE IS HEREBY GIVEN that PHOENIX CEMENT COMPANY, whose current mailing address is: P.O. Box 428, Clarkdale, AZ 86324, by its undersigned agent makes the location of the HORSESHOE #58 lode mining claim, in the Verde Mining District, Yavapai County, Arizona.

The area of this claim is acres and lies within Section(s) 2, Township 16N Range 2E of the Gila & Salt River Meridian, Yavapai County, Arizona. The general course of this claim is East to West

The surface boundaries of this claim are described as follows: commencing at the east 1/4 corner of section 2, Township 16N Range 2E of the G.&S.R.M., Yavapai County, Arizona marked by a GLO brass cap from which the southeast corner of lot 1 of said section 2 marked by a GLO brass cap, lies N0°4'6"E a distance of 2647.73 feet; thence N0°4'6"E a distance of 2437.76 feet along east line of said section; thence S89°55'54"E a distance of 1360.78 feet to the location monument in which this location notice is posted, a post, thence N0°0'0"E a distance of 50 feet to the point of beginning, being the center of the east line of the claim, a post; thence N0°4'53"E a distance of 211.4 feet to the northeast corner, a post; thence N89°59'44"W a distance of 1319.23 feet to the northwest corner, a post; thence S0°3'12"E a distance of 211.45 feet to the center of the north line, a post; thence S0°3'12"W a distance of 300 feet to the southwest corner, a post; thence N90°0'0"E a distance of 1319.02 feet to the southeast corner, a post; thence N0°4'0"E a distance of 211.4 feet to the point of beginning.

There are seven substantial 2"x2"x4' Post with Rock Monuments marking the claim on the ground as follows: one post marks the discovery on the center line of the claim (at which this notice is posted), one post at each of the four corners of the claim, and one post at the center of each end line.

DATED AND POSTED on the ground this 13th day of September, 2006
LOCATOR: Phoenix Cement Company (owner)

By: _____



Gregg St.Clair

Agent

PHOENIX, AZ

2006 NOV 13 A 10: 37

RECEIVED
U.S. STATE OFFICE

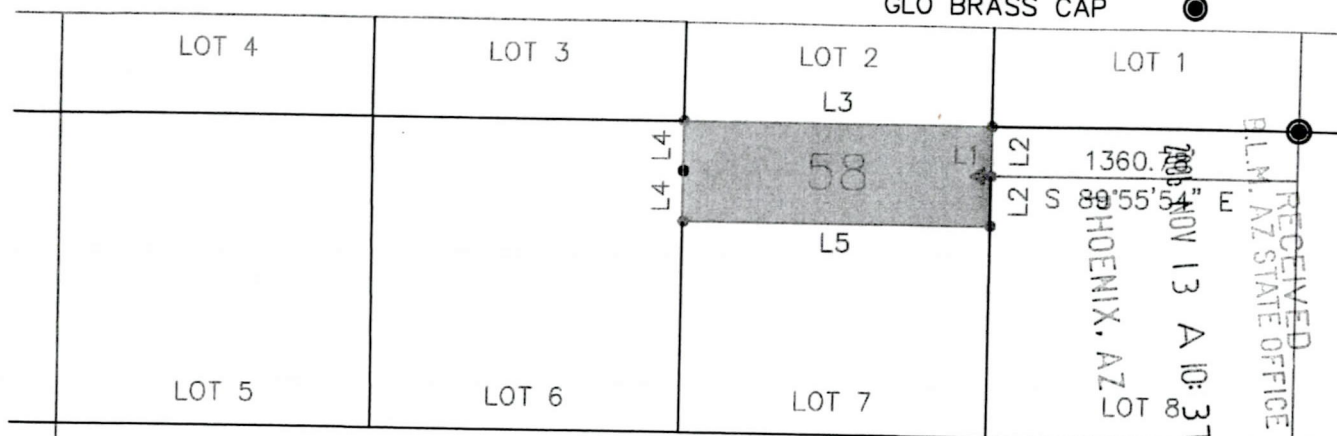
AMC 375217

HORSESHOE #58 LODE MINING CLAIM

PHOENIX CEMENT COMPANY
TOWNSHIP 16N RANGE 2 EAST G&SRB&M
YAVAPAI COUNTY, ARIZONA

SCALE: 1"=800'

2"x2"x4' POST •
LOCATION MONUMENT ▲
GLO BRASS CAP ●



LINE	BEARING	DISTANCE
L1	N90°00'00"E	50.00'
L2	N00°04'53"E	211.40'
L3	N89°59'44"W	1319.23'
L4	S00°03'12"E	211.45'
L5	N90°00'00"E	1319.02'

SECTION 2

AMC 375217

When Recorded, Mail TO:

Gregg St.Clair
Phoenix Cement Company
P.O. Box 428
3000 W. Cement Plant Road
Clarkdale, AZ 86324

THIS IS A CONFORMED COPY OF INSTRUMENT
RECORDED ON DATE 11/9/06 TIME 11:28
IN BOOK 4453 PAGE 493
ANA WAYMAN TRUJILLO, RECORDER
Patricia Barne DEPUTY

Notice of Mining Location

RECEIVED
D.L.M. AZ STATE OFFICE
2006 NOV 13 A 10:37
PHOENIX, AZ

AMC 375218

LOCATION NOTICE FOR LODE MINING CLAIM

HORSESHOE #59

NOTICE IS HEREBY GIVEN that PHOENIX CEMENT COMPANY, whose current mailing address is: P.O. Box 428, Clarkdale, AZ 86324, by its undersigned agent makes the location of the HORSESHOE #59 lode mining claim, in the Verde Mining District, Yavapai County, Arizona.

The area of this claim is acres and lies within Section(s) 2, Township 16N Range 2E of the Gila & Salt River Meridian, Yavapai County, Arizona. The general course of this claim is East to West

The surface boundaries of this claim are described as follows: commencing at the east 1/4 corner of section 2, Township 16N Range 2E of the G.&S.R.M., Yavapai County, Arizona marked by a GLO brass cap from which the southeast corner of lot 1 of said section 2 marked by a GLO brass cap, lies N0°4'6"E a distance of 2647.73 feet; thence N0°4'6"E a distance of 2436.35 feet along east line of said section; thence S89°55'54"E a distance of 49.52 feet to the location monument in which this location notice is posted, a post, thence N0°0'0"E a distance of 50 feet to the point of beginning, being the center of the east line of the claim, a post; thence N0°3'44"E a distance of 211.35 feet to the northeast corner, a post; thence N89°59'44"W a distance of 1310.83 feet to the northwest corner, a post; thence S0°4'53"E a distance of 211.4 feet to the center of the north line, a post; thence S0°4'53"W a distance of 300 feet to the southwest corner, a post; thence N90°0'0"E a distance of 1311.89 feet to the southeast corner, a post; thence N0°3'44"E a distance of 211.35 feet to the point of beginning.

There are seven substantial 2"x2"x4' Post with Rock Monuments marking the claim on the ground as follows: one post marks the discovery on the center line of the claim (at which this notice is posted), one post at each of the four corners of the claim, and one post at the center of each end line.

DATED AND POSTED on the ground this 13th day of September, 2006

LOCATOR: Phoenix Cement Company (owner)

By: _____



Gregg St.Clair

Agent

PHOENIX, AZ

2006 NOV 13 A 10:37

RECEIVED
B.L.M. AZ STATE OFFICE

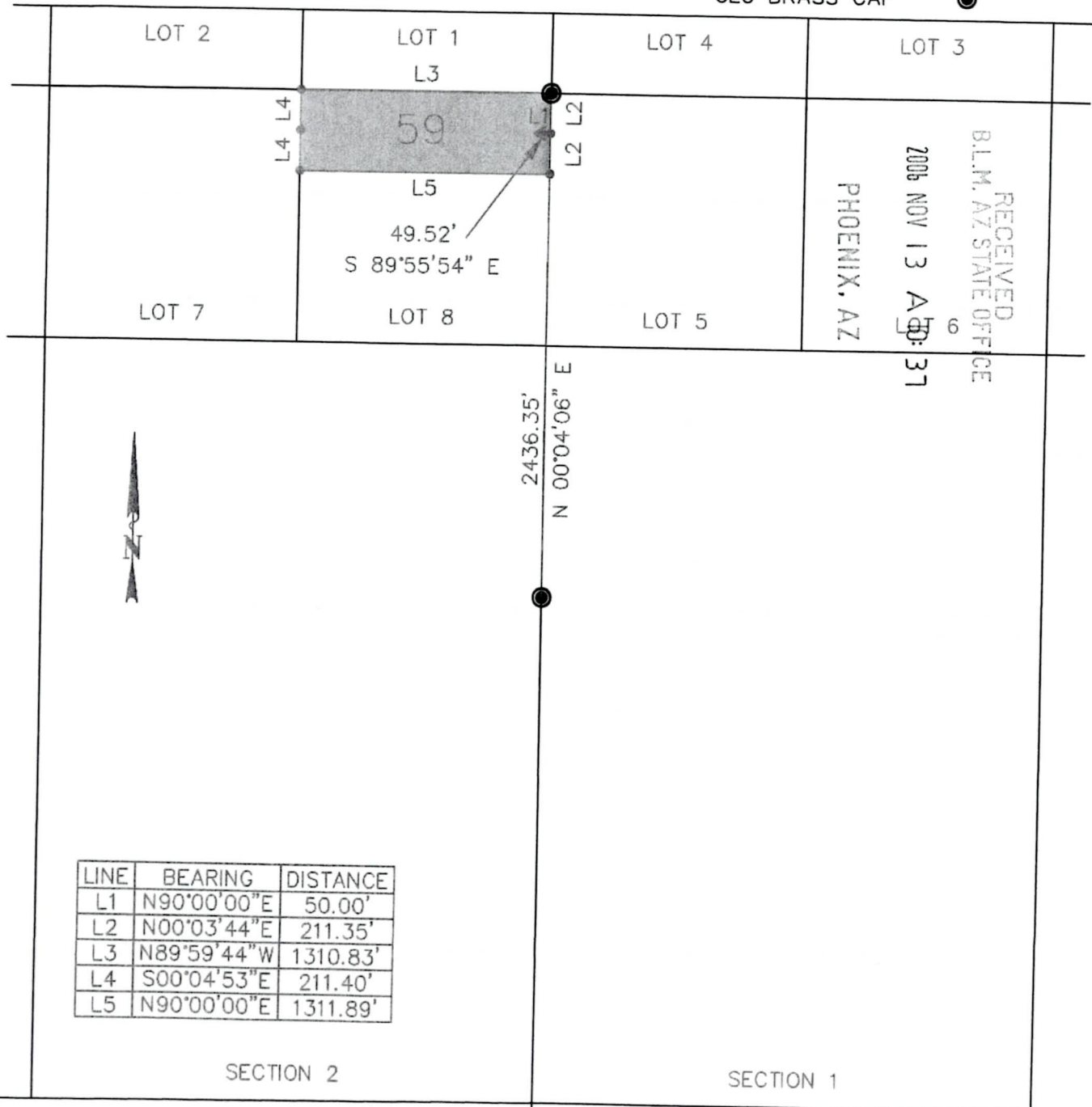
AMC 375218

HORSESHOE #59 LODE MINING CLAIM

PHOENIX CEMENT COMPANY
TOWNSHIP 16N RANGE 2 EAST G&SRB&M
YAVAPAI COUNTY, ARIZONA

SCALE: 1"=800'

2"x2"x4' POST ●
LOCATION MONUMENT ▲
GLO BRASS CAP ●



AMC 375218

When Recorded, Mail TO:

Gregg St.Clair
Phoenix Cement Company
P.O. Box 428
3000 W. Cement Plant Road
Clarkdale, AZ 86324

THIS IS A CONFORMED COPY OF INSTRUMENT

RECORDED ON DATE 11/9/06 TIME 1:12 P

IN BOOK 4453 PAGE 494

ANA WAYMAN-TRUJILLO, RECORDER

Galea Barre DEPUTY

Notice of Mining Location

PHOENIX, AZ

2006 NOV 13 A 10:37

RECEIVED
B.L.M. AZ STATE OFFICE

AMC 375219

LOCATION NOTICE FOR LODE MINING CLAIM

HORSESHOE #60

NOTICE IS HEREBY GIVEN that PHOENIX CEMENT COMPANY, whose current mailing address is: P.O. Box 428, Clarkdale, AZ 86324, by its undersigned agent makes the location of the HORSESHOE #60 lode mining claim, in the Verde Mining District, Yavapai County, Arizona.

The area of this claim is acres and lies within Section(s) 1, Township 16N Range 2E of the Gila & Salt River Meridian, Yavapai County, Arizona. The general course of this claim is East to West

The surface boundaries of this claim are described as follows: commencing at the west 1/4 corner of lot 4 of section 1, Township 16N Range 2E of the G.&S.R.M., Yavapai County, Arizona marked by a GLO brass cap from which the southwest corner of said section 1 marked by a GLO brass cap, lies N0°4'6"E a distance of 2647.73 feet; thence N0°4'6"E a distance of 2437.37 feet along west line of said section; thence S89°55'54"E a distance of 1298.15 feet to the location monument in which this location notice is posted, a post, thence N0°0'0"E a distance of 50 feet to the point of beginning, being the center of the east line of the claim, a post; thence N0°0'3"E a distance of 210.79 feet to the northeast corner, a post; thence N89°57'9"W a distance of 1347.89 feet to the northwest corner, a post; thence S0°3'44"E a distance of 211.35 feet to the center of the north line, a post; thence S0°3'44"W a distance of 300 feet to the southwest corner, a post; thence N90°0'0"E a distance of 1347.44 feet to the southeast corner, a post; thence N0°0'3"E a distance of 210.79 feet to the point of beginning.

There are seven substantial 2"x2"x4' Post with Rock Monuments marking the claim on the ground as follows: one post marks the discovery on the center line of the claim (at which this notice is posted), one post at each of the four corners of the claim, and one post at the center of each end line.

DATED AND POSTED on the ground this 14th day of September, 2006

LOCATOR: Phoenix Cement Company (owner)

By: 
Gregg St.Clair

Agent PHOENIX, AZ

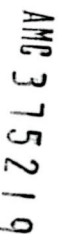
2006 NOV 13 A 10:37

RECEIVED
B.L.M. AZ STATE OFFICE

AMC 375219

PHOENIX CEMENT COMPANY
TOWNSHIP 16N RANGE 2 EAST G&SRB&M
YAVAPAI COUNTY, ARIZONA

2"x2"x4' POST ●
LOCATION MONUMENT ▲
GLO BRASS CAP ◎



When Recorded, Mail TO:

Gregg St.Clair
Phoenix Cement Company
P.O. Box 428
3000 W. Cement Plant Road
Clarkdale, AZ 86324

THIS IS A CONFORMED COPY OF INSTRUMENT

RECORDED ON DATE 11/9/06 TIME 11:2p

IN BOOK 4453 PAGE 495

ANA WATMAN-TRUJILLO, RECORDER

Alfonso Barro DEPUTY

Notice of Mining Location

PHOENIX, AZ

2006 NOV 13 A 10:37

RECEIVED
B.L.M. AZ STATE OFFICE

AMC 375220

LOCATION NOTICE FOR LODE MINING CLAIM

HORSESHOE #61

NOTICE IS HEREBY GIVEN that PHOENIX CEMENT COMPANY, whose current mailing address is: P.O. Box 428, Clarkdale, AZ 86324, by its undersigned agent makes the location of the HORSESHOE #61 lode mining claim, in the Verde Mining District, Yavapai County, Arizona.


The area of this claim is acres and lies within Section(s) 1, Township 16N Range 2E of the Gila & Salt River Meridian, Yavapai County, Arizona. The general course of this claim is East to West

The surface boundaries of this claim are described as follows: commencing at the west 1/4 corner of lot 1 of section 1, Township 16N Range 2E of the G.&S.R.M., Yavapai County, Arizona marked by a GLO brass cap from which the southwest corner of said section 1 marked by a GLO brass cap, lies N0°9'0"E a distance of 2642.81 feet; thence N0°9'0"E a distance of 2427.43 feet along east line of said section; thence S89°51'0"E a distance of 2701.62 feet to the location monument in which this location notice is posted, a post, thence N0°0'0"E a distance of 50 feet to the point of beginning, being the center of the east line of the claim, a post; thence N0°5'6"E a distance of 210.25 feet to the northeast corner, a post; thence N89°57'9"W a distance of 1298.21 feet to the northwest corner, a post; thence S0°0'3"E a distance of 210.79 feet to the center of the north line, a post; thence S0°0'3"W a distance of 300 feet to the southwest corner, a post; thence N90°0'0"E a distance of 1297.58 feet to the southeast corner, a post; thence N0°5'6"E a distance of 210.25 feet to the point of beginning.

There are seven substantial 2"x2"x4' Post with Rock Monuments marking the claim on the ground as follows: one post marks the discovery on the center line of the claim (at which this notice is posted), one post at each of the four corners of the claim, and one post at the center of each end line.

DATED AND POSTED on the ground this 14th day of September, 2006

LOCATOR: Phoenix Cement Company (owner)

By: 
Gregg St.Clair

Agent

PHOENIX, AZ

2006 NOV 13 A 10:38

RECEIVED
B.L.M. AZ STATE OFFICE

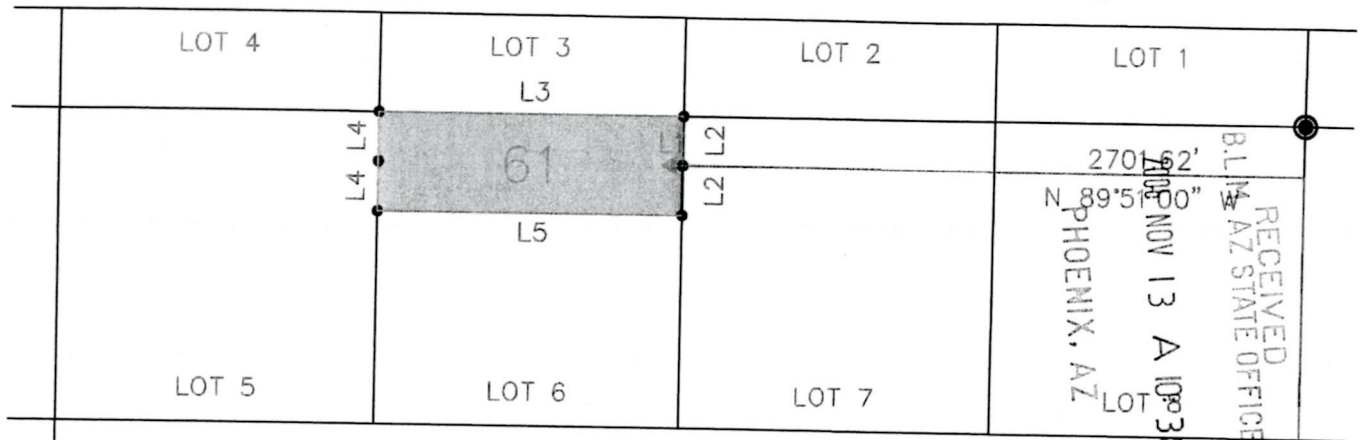
AMC 375220

HORSESHOE #61 LODE MINING CLAIM

PHOENIX CEMENT COMPANY
TOWNSHIP 16N RANGE 2 EAST G&SRB&M
YAVAPAI COUNTY, ARIZONA

SCALE: 1"=800'

2"x2"x4' POST •
LOCATION MONUMENT ▲
GLO BRASS CAP ●



LINE	BEARING	DISTANCE
L1	N90°00'00"E	50.00'
L2	N00°05'06"E	210.25'
L3	N89°57'09"W	1298.21'
L4	S00°00'03"E	210.79'
L5	N90°00'00"E	1297.58'

SECTION 1

AMC 375220

When Recorded, Mail TO:

Gregg St.Clair
Phoenix Cement Company
P.O. Box 428
3000 W. Cement Plant Road
Clarkdale, AZ 86324

THIS IS A CONFORMED COPY OF INSTRUMENT
RECORDED ON DATE 11/9/06 TIME 112p
IN BOOK 4453 PAGE 496
ANA WAYMAN TRUJILLO, RECORDER
Elena Barr DEPUTY

Notice of Mining Location

RECEIVED
B.L.M. AZ STATE OFFICE
2006 NOV 13 A 10:38
PHOENIX, AZ

AMC 375221

LOCATION NOTICE FOR LODE MINING CLAIM

HORSESHOE #62

NOTICE IS HEREBY GIVEN that PHOENIX CEMENT COMPANY, whose current mailing address is: P.O. Box 428, Clarkdale, AZ 86324, by its undersigned agent makes the location of the HORSESHOE #62 lode mining claim, in the Verde Mining District, Yavapai County, Arizona.


The area of this claim is acres and lies within Section(s) 1, Township 16N Range 2E of the Gila & Salt River Meridian, Yavapai County, Arizona. The general course of this claim is East to West

The surface boundaries of this claim are described as follows: commencing at the west 1/4 corner of lot 1 of section 1, Township 16N Range 2E of the G.&S.R.M., Yavapai County, Arizona marked by a GLO brass cap from which the northeast corner of said section 1 marked by a GLO brass cap, lies N0°9'0"E a distance of 2642.81 feet; thence N0°9'0"E a distance of 2430.45 feet along east line of said section; thence S89°51'0"E a distance of 1375.93 feet to the location monument in which this location notice is posted, a post, thence N0°0'0"E a distance of 50 feet to the point of beginning, being the center of the east line of the claim, a post; thence N0°9'0"E a distance of 209.8 feet to the northeast corner, a post; thence N89°57'4"W a distance of 1325.93 feet to the northwest corner, a post; thence S0°5'6"E a distance of 210.35 feet to the center of the north line, a post; thence S0°5'6"W a distance of 300 feet to the southwest corner, a post; thence N90°0'0"E a distance of 1325.46 feet to the southeast corner, a post; thence N0°9'0"E a distance of 209.8 feet to the point of beginning.

There are seven substantial 2"x2"x4' Post with Rock Monuments marking the claim on the ground as follows: one post marks the discovery on the center line of the claim (at which this notice is posted), one post at each of the four corners of the claim, and one post at the center of each end line.

DATED AND POSTED on the ground this 14th day of September, 2006

LOCATOR: Phoenix Cement Company (owner)

By: 
Gregg St.Clair

Agent

PHOENIX, AZ

2006 NOV 13 A 10:38

RECEIVED
BLM AZ STATE OFFICE

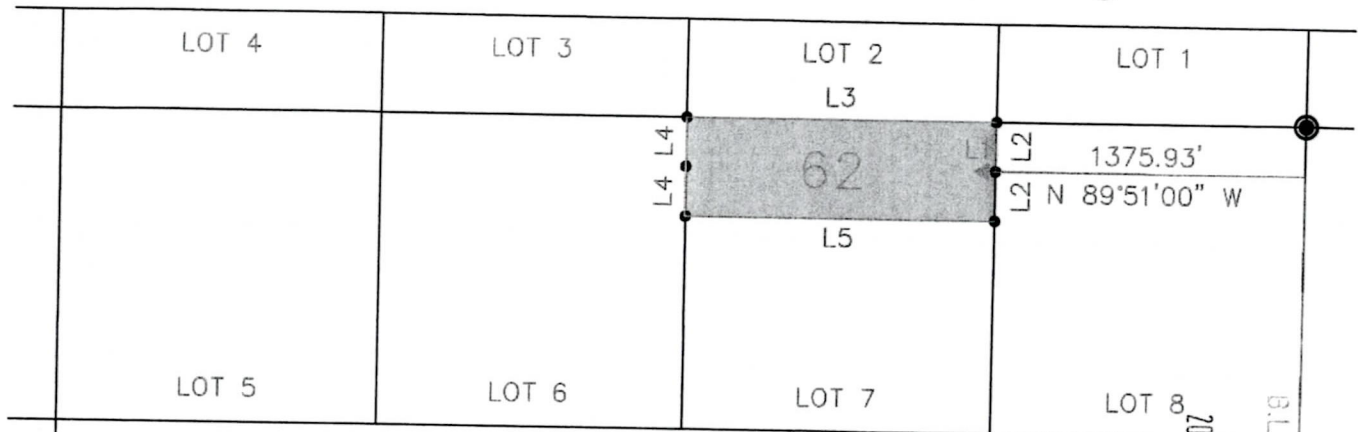
AMC 375221

HORSESHOE #62 LODE MINING CLAIM

PHOENIX CEMENT COMPANY
TOWNSHIP 16N RANGE 2 EAST G&SRB&M
YAVAPAI COUNTY, ARIZONA

SCALE: 1"=800'

2"x2"x4' POST •
LOCATION MONUMENT ▲
GLO BRASS CAP ●



LINE	BEARING	DISTANCE
L1	N90°00'00"E	50.00'
L2	N00°09'00"E	209.80'
L3	N89°57'04"W	1325.93'
L4	S00°05'06"E	210.25'
L5	N90°00'00"E	1325.46'

SECTION 1

RECORDED
B.L.M. AZ 97032 OFFICE
2006 NOV 13 A 10:38
PHOENIX, AZ

AMC 375221

When Recorded, Mail TO:

Gregg St.Clair
Phoenix Cement Company
P.O. Box 428
3000 W. Cement Plant Road
Clarkdale, AZ 86324

THIS IS A CONFORMED COPY OF INSTRUMENT
RECORDED ON DATE 11/9/06 TIME 1128
IN BOOK 4453 PAGE 497
ANAYMAN-TRUJILLO RECORDER
Alma Barra DEPUTY

Notice of Mining Location

RECEIVED
B.L.M. AZ STATE OFFICE
2006 NOV 13 A 10:38
PHOENIX, AZ

AMC 375222

LOCATION NOTICE FOR LODE MINING CLAIM

HORSESHOE #63

NOTICE IS HEREBY GIVEN that PHOENIX CEMENT COMPANY, whose current mailing address is: P.O. Box 428, Clarkdale, AZ 86324, by its undersigned agent makes the location of the HORSESHOE #63 lode mining claim, in the Verde Mining District, Yavapai County, Arizona.

The area of this claim is acres and lies within Section(s) 2, Township 16N Range 2E of the Gila & Salt River Meridian, Yavapai County, Arizona. The general course of this claim is East to West


The surface boundaries of this claim are described as follows: commencing at the northeast corner of lot 1 of section 2, Township 16N Range 2E of the G.&S.R.M., Yavapai County, Arizona marked by a GLO brass cap from which the southeast corner of lot 1 of said section 2 marked by a GLO brass cap, lies $S0^{\circ}11'52''W$ a distance of 217.78 feet; thence $S0^{\circ}11'52''W$ a distance of 416.97 feet along east line of said section; thence $S89^{\circ}48'8''E$ a distance of 217.78 feet to the location monument in which this location notice is posted, a post, thence $N0^{\circ}0'0''E$ a distance of 50 feet to the point of beginning, being the center of the east line of the claim, a post; thence $N0^{\circ}3'40''E$ a distance of 208.48 feet to the northeast corner, a post; thence $N89^{\circ}58'57''W$ a distance of 1322.73 feet to the northwest corner, a post; thence $S0^{\circ}3'40''W$ a distance of 208.12 feet to the center of the north line, a post; thence $S0^{\circ}3'40''W$ a distance of 300 feet to the southwest corner, a post; thence $S89^{\circ}57'4''E$ a distance of 1322.78 feet to the southeast corner, a post; thence $N0^{\circ}3'12''E$ a distance of 208.48 feet to the point of beginning.

There are seven substantial 2"x2"x4' Post with Rock Monuments marking the claim on the ground as follows: one post marks the discovery on the center line of the claim (at which this notice is posted), one post at each of the four corners of the claim, and one post at the center of each end line.

DATED AND POSTED on the ground this 14th day of September, 2006

LOCATOR: Phoenix Cement Company (owner)

By: _____



Gregg St.Clair

Agent

PHOENIX, AZ

2006 NOV 13 A 10:38

RECEIVED
B.L.M. AZ STATE OFFICE

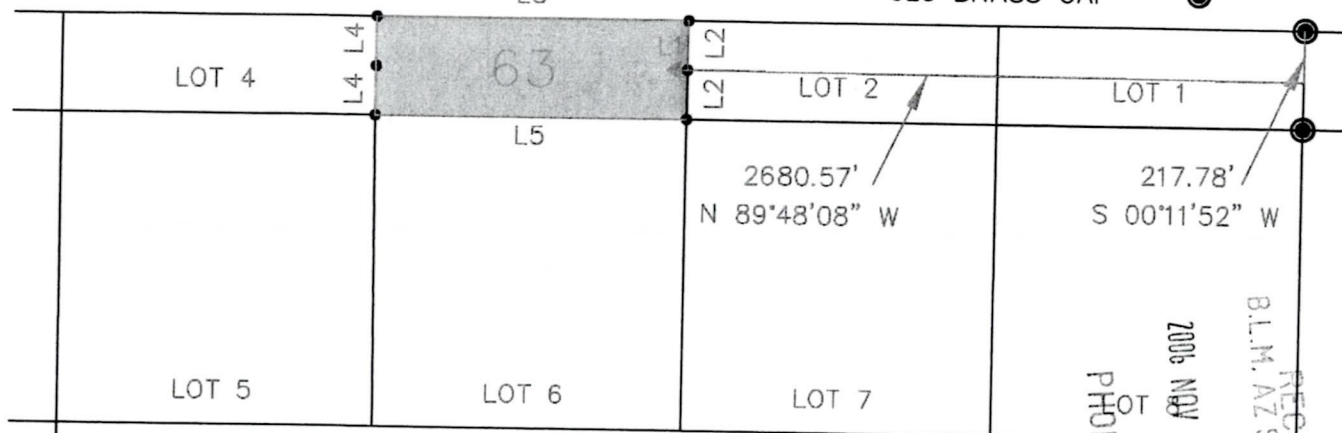
AMC 375222

HORSESHOE #63 LODE MINING CLAIM

PHOENIX CEMENT COMPANY
TOWNSHIP 16N RANGE 2 EAST G&SRB&M
YAVAPAI COUNTY, ARIZONA

SCALE: 1"=800'

2"x2"x4' POST •
LOCATION MONUMENT ▲
GLO BRASS CAP ●



LINE	BEARING	DISTANCE
L1	N90°00'00"E	50.00'
L2	N00°03'12"E	208.48'
L3	N89°58'57"W	1322.73'
L4	S00°03'40"W	208.12'
L5	S89°57'04"E	1322.78'

SECTION 2

AMC 375222

When Recorded, Mail TO:

Gregg St.Clair
Phoenix Cement Company
P.O. Box 428
3000 W. Cement Plant Road
Clarkdale, AZ 86324

THIS IS A CONFORMED COPY OF INSTRUMENT

RECORDED ON DATE 11/9/06 TIME 11:28

IN BOOK 4453 PAGE 498

ANA WAYMAN-TRUJILLO, RECORDER

Ana Wayman DEPUTY

Notice of Mining Location

RECEIVED
B.L.M. AZ STATE OFFICE
2006 NOV 13 A 10:38
PHOENIX, AZ

AMC 375223

LOCATION NOTICE FOR LODE MINING CLAIM

HORSESHOE #64

NOTICE IS HEREBY GIVEN that PHOENIX CEMENT COMPANY, whose current mailing address is: P.O. Box 428, Clarkdale, AZ 86324, by its undersigned agent makes the location of the HORSESHOE #64 lode mining claim, in the Verde Mining District, Yavapai County, Arizona.

The area of this claim is acres and lies within Section(s) 2, Township 16N Range 2E of the Gila & Salt River Meridian, Yavapai County, Arizona. The general course of this claim is East to West

The surface boundaries of this claim are described as follows: commencing at the northeast corner of lot 1 of section 2, Township 16N Range 2E of the G.&S.R.M., Yavapai County, Arizona marked by a GLO brass cap from which the southeast corner of lot 1 of said section 2 marked by a GLO brass cap, lies $S0^{\circ}11'52''W$ a distance of 416.97 feet; thence $S0^{\circ}11'52''W$ a distance of 213.38 feet along east line of said section; thence $S89^{\circ}48'8''E$ a distance of 1361.53 feet to the location monument in which this location notice is posted, a post, thence $N0^{\circ}0'0''E$ a distance of 50 feet to the point of beginning, being the center of the east line of the claim, a post; thence $N0^{\circ}0'16''E$ a distance of 208.43 feet to the northeast corner, a post; thence $N89^{\circ}59'27''W$ a distance of 1318.87 feet to the northwest corner, a post; thence $S0^{\circ}3'12''E$ a distance of 208.48 feet to the center of the north line, a post; thence $S0^{\circ}3'12''W$ a distance of 300 feet to the southwest corner, a post; thence $S89^{\circ}59'44''E$ a distance of 1319.23 feet to the southeast corner, a post; thence $N0^{\circ}0'16''E$ a distance of 208.43 feet to the point of beginning.

There are seven substantial 2"x2"x4' Post with Rock Monuments marking the claim on the ground as follows: one post marks the discovery on the center line of the claim (at which this notice is posted), one post at each of the four corners of the claim, and one post at the center of each end line.

DATED AND POSTED on the ground this 14th day of September, 2006
LOCATOR: Phoenix Cement Company (owner)

By: _____



Gregg St.Clair

Agent

PHOENIX, AZ

2006 NOV 13 A 10:38

RECEIVED
D.L.M. AZ STATE OFFICE

AMC 375223

HORSESHOE #64 LODE MINING CLAIM

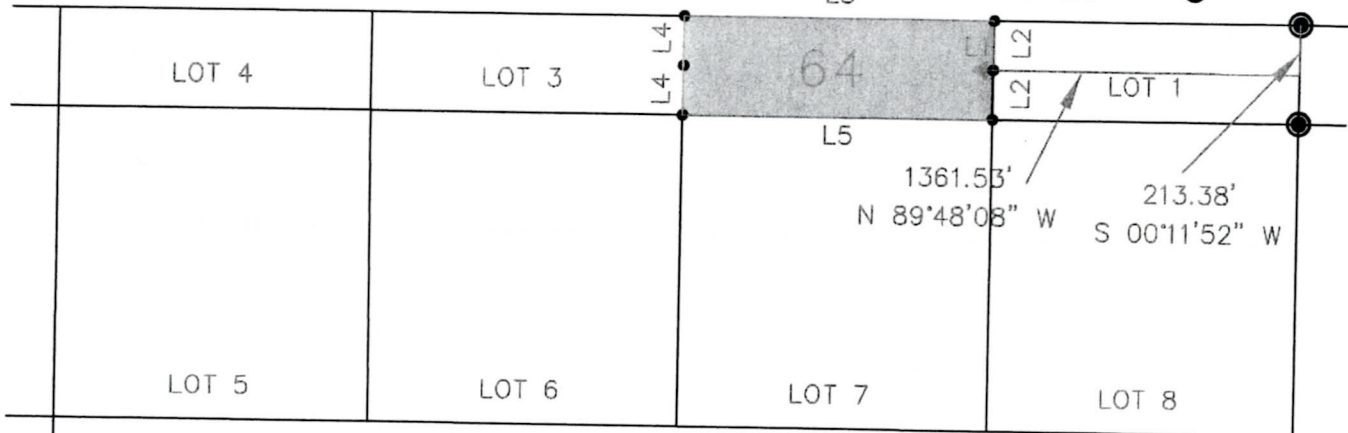
PHOENIX CEMENT COMPANY
TOWNSHIP 16N RANGE 2 EAST G&SRB&M
YAVAPAI COUNTY, ARIZONA

SCALE: 1"=800'

2"x2"x4' POST

LOCATION MONUMENT ▲

L3 GLO BRASS CAP ●



PHOENIX, AZ

2008 NOV 13 A 10:39

RECEIVED
B.L.M. AZ STATE OFFICE

LINE	BEARING	DISTANCE
L1	N90°00'00"E	50.00'
L2	N00°00'16"E	208.43'
L3	N89°59'27"W	1318.87'
L4	S00°03'12"E	208.48'
L5	S89°59'44"E	1319.23'

SECTION 2

AMC 375223

When Recorded, Mail TO:

Gregg St.Clair
Phoenix Cement Company
P.O. Box 428
3000 W. Cement Plant Road
Clarkdale, AZ 86324

THIS IS A CONFORMED COPY OF INSTRUMENT
RECORDED ON DATE 11/9/06 TIME 11:20
IN BOOK 4453 PAGE 499
ANA WAYMAN-TRUJILLO, RECORDER
[Signature] DEPUTY

Notice of Mining Location

RECEIVED
3.L.M. AZ STATE OFFICE
2006 NOV 13 A 10:39
PHOENIX, AZ

AMC 375224

LOCATION NOTICE FOR LODE MINING CLAIM

HORSESHOE #65

NOTICE IS HEREBY GIVEN that PHOENIX CEMENT COMPANY, whose current mailing address is: P.O. Box 428, Clarkdale, AZ 86324, by its undersigned agent makes the location of the HORSESHOE #65 lode mining claim, in the Verde Mining District, Yavapai County, Arizona.

The area of this claim is acres and lies within Section(s) 2, Township 16N Range 2E of the Gila & Salt River Meridian, Yavapai County, Arizona. The general course of this claim is East to West

The surface boundaries of this claim are described as follows: commencing at the northeast corner of lot 1 of section 2, Township 16N Range 2E of the G.&S.R.M., Yavapai County, Arizona marked by a GLO brass cap from which the southeast corner of lot 1 of said section 2 marked by a GLO brass cap, lies $S0^{\circ}11'52''W$ a distance of 416.97 feet; thence $S0^{\circ}11'52''W$ a distance of 208.61 feet along east line of said section; thence $S89^{\circ}48'8''E$ a distance of 50 feet to the location monument in which this location notice is posted, a post, thence $N0^{\circ}0'0''E$ a distance of 50 feet to the point of beginning, being the center of the east line of the claim, a post; thence $N0^{\circ}11'52''E$ a distance of 208.61 feet to the northeast corner, a post; thence $N89^{\circ}59'21''W$ a distance of 1312.24 feet to the northwest corner, a post; thence $S0^{\circ}0'16''E$ a distance of 208.43 feet to the center of the north line, a post; thence $S0^{\circ}0'16''W$ a distance of 300 feet to the southwest corner, a post; thence $S89^{\circ}59'44''E$ a distance of 1310.83 feet to the southeast corner, a post; thence $N0^{\circ}11'52''E$ a distance of 208.61 feet to the point of beginning.

There are seven substantial 2"x2"x4' Post with Rock Monuments marking the claim on the ground as follows: one post marks the discovery on the center line of the claim (at which this notice is posted), one post at each of the four corners of the claim, and one post at the center of each end line.

DATED AND POSTED on the ground this 14th day of September, 2006

LOCATOR: Phoenix Cement Company (owner)

By:



Gregg St. Clair

Agent

PHOENIX, AZ
2006 NOV 13 A 10:39
RECEIVED
B.L.M. AZ STATE OFFICE

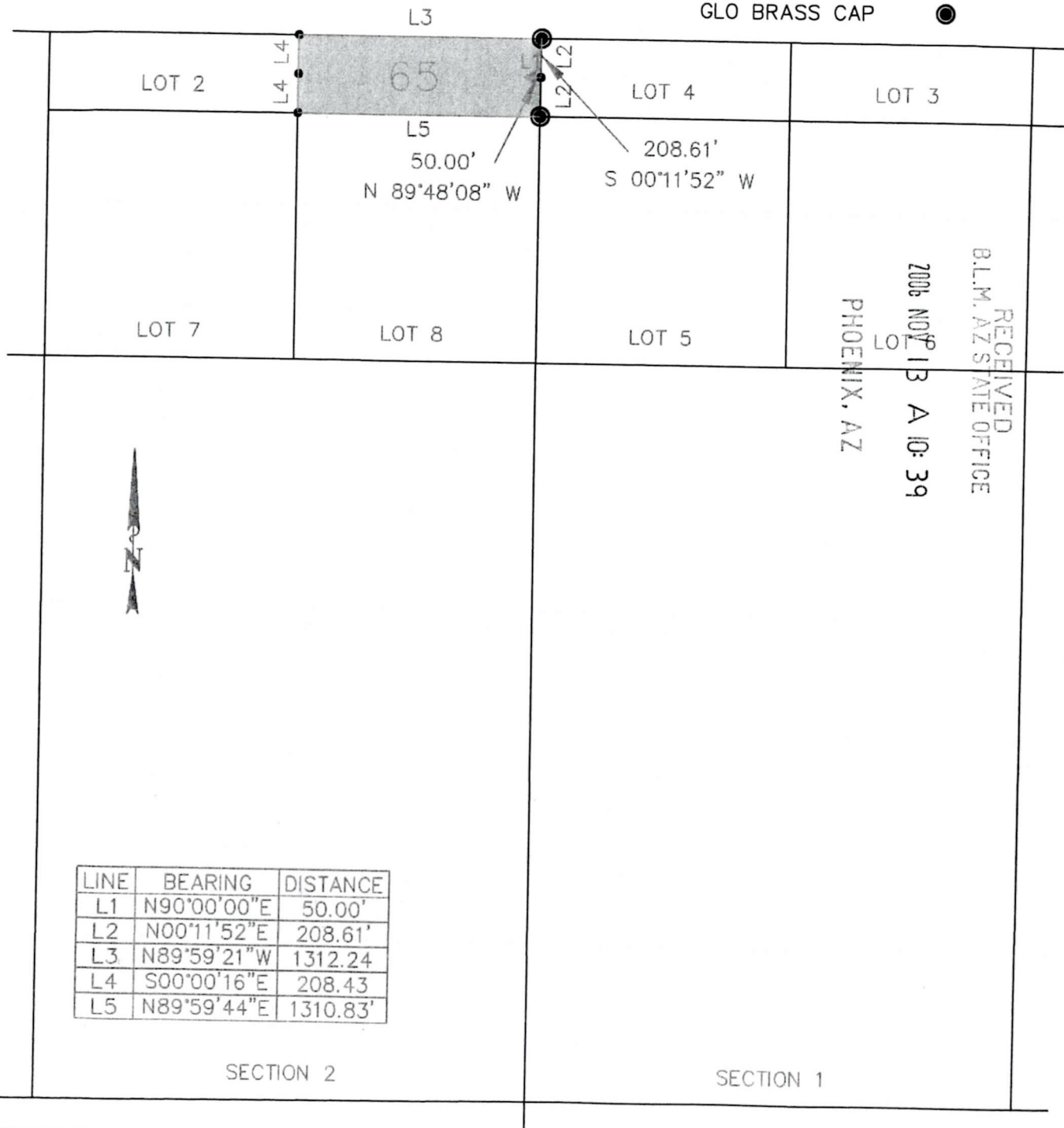
AMC 375224

HORSESHOE #65 LODE MINING CLAIM

PHOENIX CEMENT COMPANY
TOWNSHIP 16N RANGE 2 EAST G&SRB&M
YAVAPAI COUNTY, ARIZONA

SCALE: 1"=800'

2"x2"x4' POST •
LOCATION MONUMENT ▲
GLO BRASS CAP ●



AMC 375224

When Recorded, Mail TO:

Gregg St.Clair
Phoenix Cement Company
P.O. Box 428
3000 W. Cement Plant Road
Clarkdale, AZ 86324

THIS IS A CONFORMED COPY OF INSTRUMENT
RECORDED ON DATE 11/9/06 TIME 11:2p
IN BOOK 4453 PAGE 500
ANA WYMAN-TRUJILLO, RECORDER
Patricia Barner DEPUTY

Notice of Mining Location

PHOENIX, AZ

2006 NOV 13 A 10:39

RECEIVED
B.L.M. AZ STATE OFFICE

AMC 375225

LOCATION NOTICE FOR LODE MINING CLAIM

HORSESHOE #66

NOTICE IS HEREBY GIVEN that PHOENIX CEMENT COMPANY, whose current mailing address is: P.O. Box 428, Clarkdale, AZ 86324, by its undersigned agent makes the location of the HORSESHOE #66 lode mining claim, in the Verde Mining District, Yavapai County, Arizona.

The area of this claim is acres and lies within Section(s) 1, Township 16N Range 2E of the Gila & Salt River Meridian, Yavapai County, Arizona. The general course of this claim is East to West

The surface boundaries of this claim are described as follows: commencing at the northwest corner of lot 1 of section 2, Township 16N Range 2E of the G.&S.R.M., Yavapai County, Arizona marked by a GLO brass cap from which the southwest corner of lot 1 of said section 1 marked by a GLO brass cap, lies $S0^{\circ}11'52''W$ a distance of 416.97 feet; thence $S0^{\circ}11'52''W$ a distance of 208.22 feet along east line of said section; thence $S89^{\circ}48'8''E$ a distance of 1297.34 feet to the location monument in which this location notice is posted, a post, thence $N0^{\circ}0'0''E$ a distance of 50 feet to the point of beginning, being the center of the east line of the claim, a post; thence $N0^{\circ}2'51''E$ a distance of 208.56 feet to the northeast corner, a post; thence $N89^{\circ}56'56''W$ a distance of 1346.8 feet to the northwest corner, a post; thence $S0^{\circ}11'52''W$ a distance of 208.61 feet to the center of the north line, a post; thence $S0^{\circ}11'52''W$ a distance of 300 feet to the southwest corner, a post; thence $S89^{\circ}57'9''E$ a distance of 1347.89 feet to the southeast corner, a post; thence $N0^{\circ}2'51''E$ a distance of 208.56 feet to the point of beginning.

There are seven substantial 2"x2"x4' Post with Rock Monuments marking the claim on the ground as follows: one post marks the discovery on the center line of the claim (at which this notice is posted), one post at each of the four corners of the claim, and one post at the center of each end line.

DATED AND POSTED on the ground this 14th day of September, 2006

LOCATOR: Phoenix Cement Company (owner)

By: _____



Gregg St.Clair

Agent

PHOENIX, AZ
2006 NOV 13 A 10:39
RECEIVED
B.L.M. AZ STATE OFFICE

AMC 375225

HORSESHOE #66 LODE MINING CLAIM

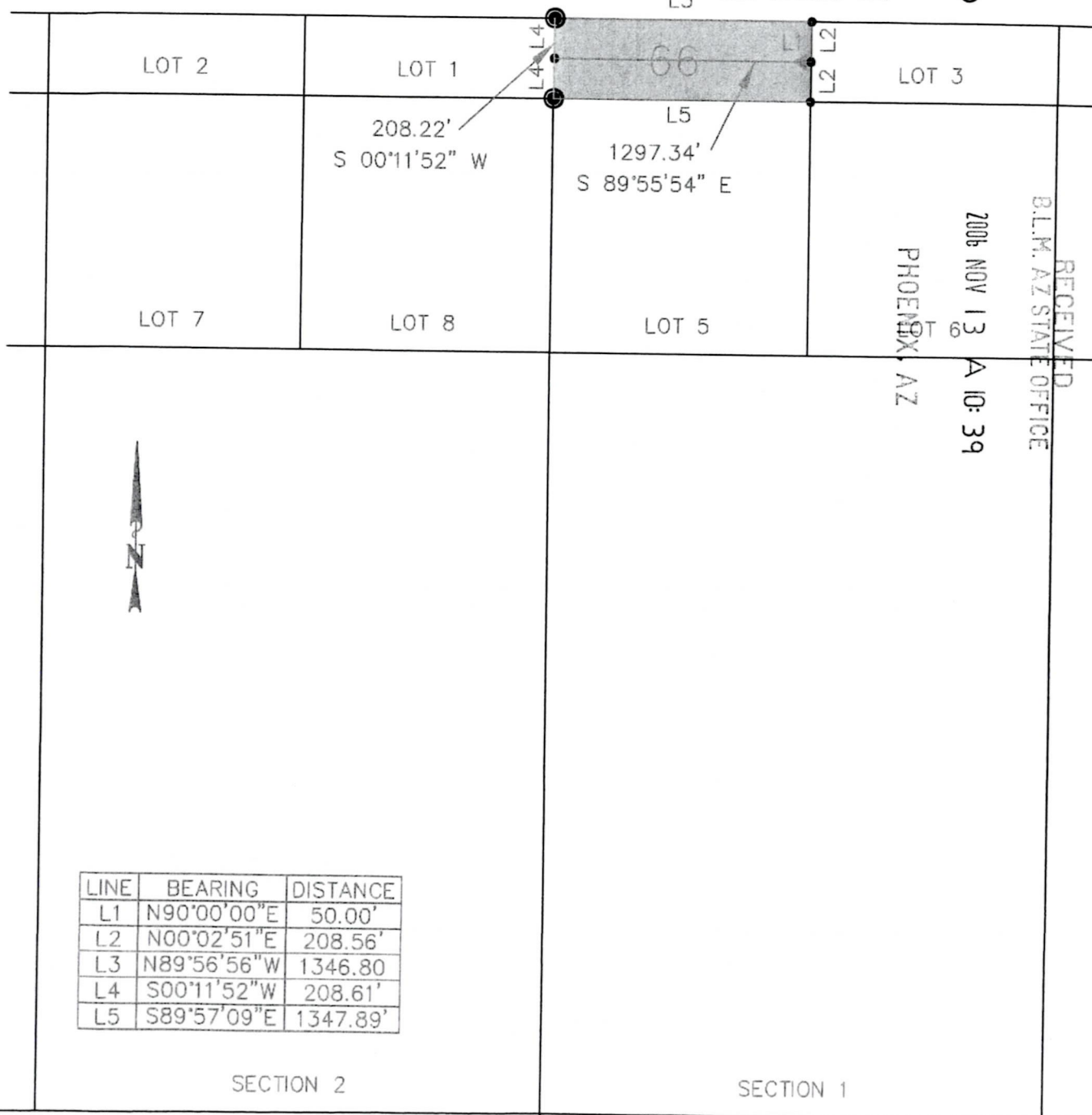
PHOENIX CEMENT COMPANY
TOWNSHIP 16N RANGE 2 EAST G&SRB&M
YAVAPAI COUNTY, ARIZONA

SCALE: 1"=800'

2"x2"x4' POST

LOCATION MONUMENT ▲

GLO BRASS CAP ●



RECEIVED
B.L.M. AZ STATE OFFICE
2006 NOV 13 A 10:39
PHOENIX, AZ

AMC 375225

When Recorded, Mail TO:

Gregg St.Clair
Phoenix Cement Company
P.O. Box 428
3000 W. Cement Plant Road
Clarkdale, AZ 86324

THIS IS A CONFORMED COPY OF INSTRUMENT

RECORDED ON DATE 11/9/06 TIME 11:2 p
IN BOOK 4453 PAGE 501

ANA WAYMAN-TRUJILLO, RECORDER

Ana Wayman DEPUTY

Notice of Mining Location

PHOENIX, AZ

2006 NOV 13 A 10:39

RECEIVED
B.L.M. AZ STATE OFFICE

AMC 375226

LOCATION NOTICE FOR LODE MINING CLAIM

HORSESHOE #67

NOTICE IS HEREBY GIVEN that PHOENIX CEMENT COMPANY, whose current mailing address is: P.O. Box 428, Clarkdale, AZ 86324, by its undersigned agent makes the location of the HORSESHOE #67 lode mining claim, in the Verde Mining District, Yavapai County, Arizona.


The area of this claim is acres and lies within Section(s) 1, Township 16N Range 2E of the Gila & Salt River Meridian, Yavapai County, Arizona. The general course of this claim is East to West

The surface boundaries of this claim are described as follows: commencing at the northeast corner of lot 1 of section 2, Township 16N Range 2E of the G.&S.R.M., Yavapai County, Arizona marked by a GLO brass cap from which the southeast corner of lot 1 of said section 1 marked by a GLO brass cap, lies $S0^{\circ}15'13''W$ a distance of 417.13 feet; thence $S0^{\circ}15'13''W$ a distance of 214 feet along east line of said section; thence $S89^{\circ}44'47''W$ a distance of 2702.45 feet to the location monument in which this location notice is posted, a post, thence $N0^{\circ}0'0''E$ a distance of 50 feet to the point of beginning, being the center of the east line of the claim, a post; thence $N0^{\circ}5'6''E$ a distance of 207.15 feet to the northeast corner, a post; thence $N89^{\circ}49'40''W$ a distance of 1298.48 feet to the northwest corner, a post; thence $S0^{\circ}2'51''E$ a distance of 208.56 feet to the center of the north line, a post; thence $S0^{\circ}2'51''W$ a distance of 300 feet to the southwest corner, a post; thence $S89^{\circ}57'9''E$ a distance of 1298.21 feet to the southeast corner, a post; thence $N0^{\circ}5'6''E$ a distance of 207.15 feet to the point of beginning.

There are seven substantial 2"x2"x4' Post with Rock Monuments marking the claim on the ground as follows: one post marks the discovery on the center line of the claim (at which this notice is posted), one post at each of the four corners of the claim, and one post at the center of each end line.

DATED AND POSTED on the ground this 14th day of September, 2006
LOCATOR: Phoenix Cement Company (owner)

By: _____



Gregg St.Clair

Agent

PHOENIX, AZ

2006 NOV 13 A 10:39

RECEIVED
B.L.M. AZ STATE OFFICE

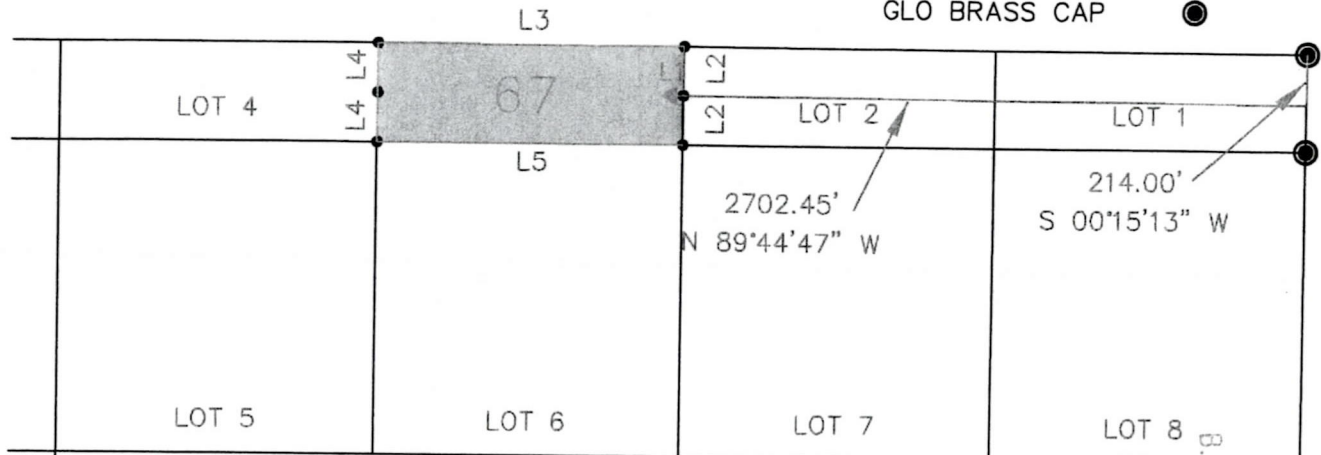
AMC 375226

HORSESHOE #67 LODE MINING CLAIM

PHOENIX CEMENT COMPANY
TOWNSHIP 16N RANGE 2 EAST G&SRB&M
YAVAPAI COUNTY, ARIZONA

SCALE: 1"=800'

2"x2"x4' POST •
LOCATION MONUMENT ▲
GLO BRASS CAP ●



PHOENIX, AZ

RECEIVED
B.L.M. AZ STATE OFFICE
2006 NOV 13 A 10:39

LINE	BEARING	DISTANCE
L1	N90°00'00"E	50.00'
L2	N00°05'06"E	207.15'
L3	N89°49'40"W	1298.48'
L4	S00°02'51"E	208.56'
L5	S89°57'09"E	1298.21'

SECTION 1

AMC 375226

When Recorded, Mail TO:

Gregg St.Clair
Phoenix Cement Company
P.O. Box 428
3000 W. Cement Plant Road
Clarkdale, AZ 86324

THIS IS A CONFORMED COPY OF INSTRUMENT
RECORDED ON DATE 11/9/06 TIME 11:20
IN BOOK 4453 PAGE 502
ANA WAYMAN-TRUJILLO, RECORDER
Sandra Barron DEPUTY

Notice of Mining Location

RECEIVED
D.L.M. AZ STATE OFFICE
2006 NOV 13 A 10:39
PHOENIX, AZ

AMC 375227

LOCATION NOTICE FOR LODE MINING CLAIM

HORSESHOE #68

NOTICE IS HEREBY GIVEN that PHOENIX CEMENT COMPANY, whose current mailing address is: P.O. Box 428, Clarkdale, AZ 86324, by its undersigned agent makes the location of the HORSESHOE #68 lode mining claim, in the Verde Mining District, Yavapai County, Arizona.

The area of this claim is acres and lies within Section(s) 1, Township 16N Range 2E of the Gila & Salt River Meridian, Yavapai County, Arizona. The general course of this claim is East to West

The surface boundaries of this claim are described as follows: commencing at the west 1/4 corner of section 1, Township 16N Range 2E of the G.&S.R.M., Yavapai County, Arizona marked by a GLO brass cap from which the northeast corner of said section 1 marked by a GLO brass cap, lies S0°15'13"W a distance of 417.13 feet; thence S0°15'13"W a distance of 210.03 feet along east line of said section; thence S89°44'47"W a distance of 1376.49 feet to the location monument in which this location notice is posted, a post, thence N0°0'0"E a distance of 50 feet to the point of beginning, being the center of the east line of the claim, a post; thence N0°5'47"E a distance of 206.17 feet to the northeast corner, a post; thence N89°57'4"W a distance of 1326.01 feet to the northwest corner, a post; thence S0°5'6"W a distance of 207.15 feet to the center of the north line, a post; thence S0°5'6"W a distance of 300 feet to the southwest corner, a post; thence S89°57'37"E a distance of 1325.93 feet to the southeast corner, a post; thence N0°5'47"E a distance of 206.17 feet to the point of beginning.

There are seven substantial 2"x2"x4' Post with Rock Monuments marking the claim on the ground as follows: one post marks the discovery on the center line of the claim (at which this notice is posted), one post at each of the four corners of the claim, and one post at the center of each end line.

DATED AND POSTED on the ground this 14th day of September, 2006

LOCATOR: Phoenix Cement Company (owner)

By: 
Gregg St.Clair

Agent

PHOENIX, AZ

2006 NOV 13 A 10:40

RECEIVED
B.L.M. AZ STATE OFFICE

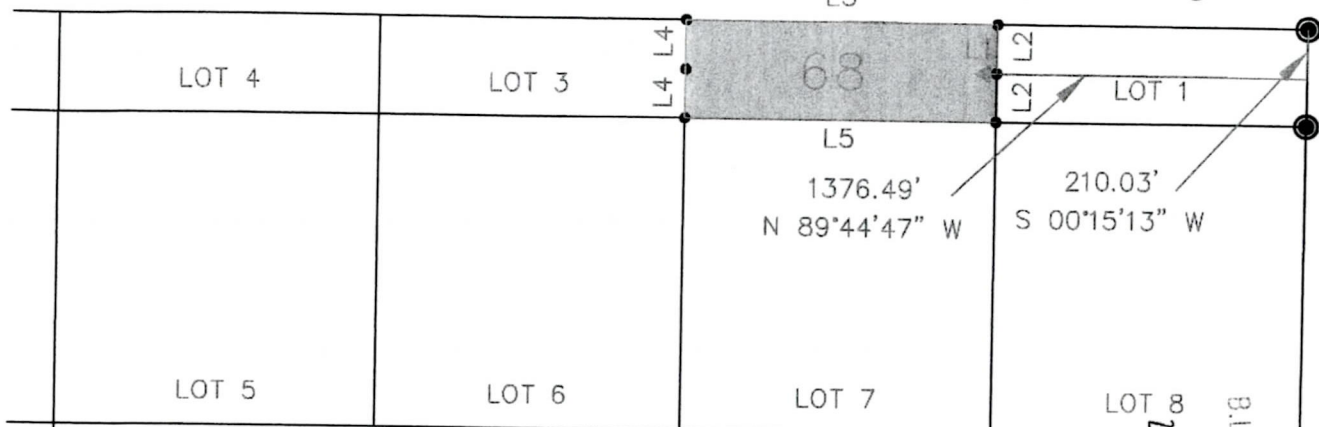
AMC 375227

HORSESHOE #68 LODE MINING CLAIM

PHOENIX CEMENT COMPANY
TOWNSHIP 16N RANGE 2 EAST G&SRB&M
YAVAPAI COUNTY, ARIZONA

SCALE: 1"=800'

2"x2"x4' POST •
LOCATION MONUMENT ▲
GLO BRASS CAP ●



PHOENIX, AZ

2006 NOV 13 A 10:40

RECEIVED
B.L.M. AZ STATE OFFICE

LINE	BEARING	DISTANCE
L1	N90°00'00"E	50.00'
L2	N00°05'47"E	206.17'
L3	N89°57'04"W	1326.01'
L4	S00°05'06"E	207.15'
L5	S89°57'37"E	1325.93'

SECTION 1

AMC 375227

When Recorded, Mail TO:

Gregg St.Clair
Phoenix Cement Company
P.O. Box 428
3000 W. Cement Plant Road
Clarkdale, AZ 86324

THIS IS A CONFORMED COPY OF INSTRUMENT
RECORDED ON DATE 11/9/06 TIME 11:20
IN BOOK 4453 PAGE 503
ANA WAYMAN-TRUJILLO RECORDER
Hana Baran DEPUTY

Notice of Mining Location

PHOENIX, AZ

2006 NOV 13 A 10:40

RECEIVED
B.L.M. AZ STATE OFFICE

AMC 375228

LOCATION NOTICE FOR LODE MINING CLAIM

HORSESHOE #69

NOTICE IS HEREBY GIVEN that PHOENIX CEMENT COMPANY, whose current mailing address is: P.O. Box 428, Clarkdale, AZ 86324, by its undersigned agent makes the location of the HORSESHOE #69 lode mining claim, in the Verde Mining District, Yavapai County, Arizona.

The area of this claim is acres and lies within Section(s) 1, Township 16N Range 2E of the Gila & Salt River Meridian, Yavapai County, Arizona. The general course of this claim is East to West

The surface boundaries of this claim are described as follows: commencing at the west 1/4 corner of section 1, Township 16N Range 2E of the G.&S.R.M., Yavapai County, Arizona marked by a GLO brass cap from which the northeast corner of said section 1 marked by a GLO brass cap, lies $S0^{\circ}15'13''W$ a distance of 417.13 feet; thence $S0^{\circ}15'13''W$ a distance of 205.79 feet along east line of said section; thence $S89^{\circ}44'47''W$ a distance of 50 feet to the location monument in which this location notice is posted, a post, thence $N0^{\circ}0'0''E$ a distance of 50 feet to the point of beginning, being the center of the east line of the claim, a post; thence $N0^{\circ}15'13''E$ a distance of 205.57 feet to the northeast corner, a post; thence $N89^{\circ}54'13''W$ a distance of 1327.06 feet to the northwest corner, a post; thence $S0^{\circ}5'47''W$ a distance of 206.17 feet to the center of the north line, a post; thence $S0^{\circ}5'47''W$ a distance of 300 feet to the southwest corner, a post; thence $S89^{\circ}57'18''E$ a distance of 1325.18 feet to the southeast corner, a post; thence $N90^{\circ}0'0''E$ a distance of 205.57 feet to the point of beginning.

There are seven substantial 2"x2"x4' Post with Rock Monuments marking the claim on the ground as follows: one post marks the discovery on the center line of the claim (at which this notice is posted), one post at each of the four corners of the claim, and one post at the center of each end line.

DATED AND POSTED on the ground this 14th day of September, 2006
LOCATOR: Phoenix Cement Company (owner)

By:



Gregg St.Clair

Agent PHOENIX, AZ

2006 NOV 13 A 10:40

RECEIVED
B.L.M. AZ STATE OFFICE

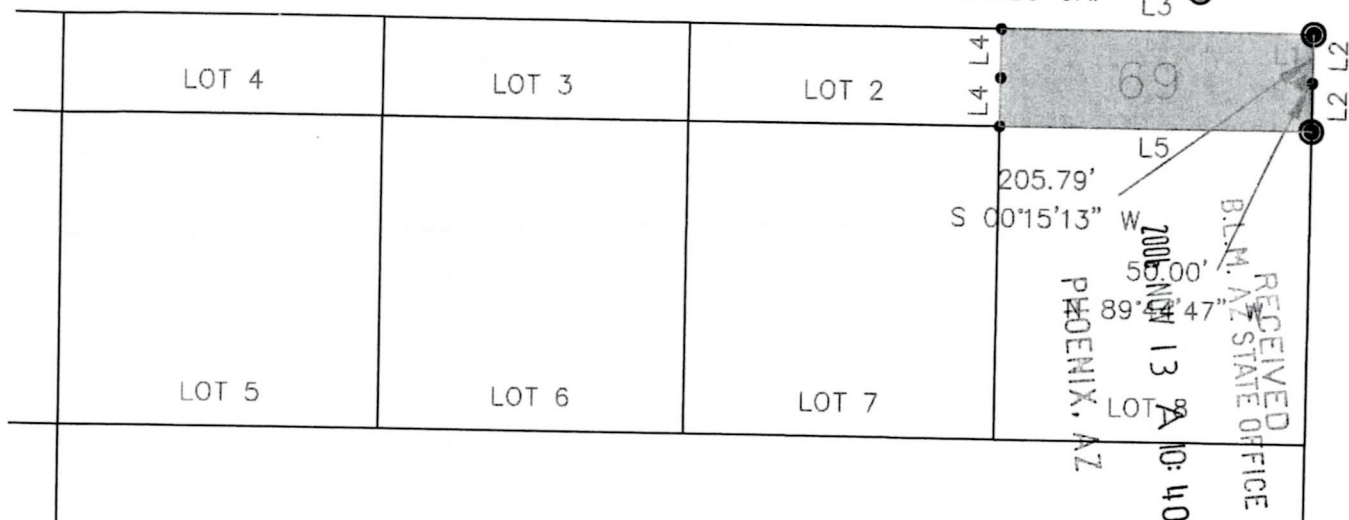
AMC 315228

HORSESHOE #69 LODE MINING CLAIM

PHOENIX CEMENT COMPANY
TOWNSHIP 16N RANGE 2 EAST G&SRB&M
YAVAPAI COUNTY, ARIZONA

SCALE: 1"=800'

2"x2"x4' POST ●
LOCATION MONUMENT ▲
GLO BRASS CAP ●



LINE	BEARING	DISTANCE
L1	N90°00'00"E	50.00'
L2	N00°15'13"E	205.57'
L3	N89°54'13"W	1327.06'
L4	S00°05'47"E	206.17'
L5	S89°57'18"E	1325.18'

SECTION 1

AMC 375228

RUN TIME: 10:16 AM

**DEPARTMENT OF INTERIOR
BUREAU OF LAND MANAGEMENT**

**RUN DATE: 12/05/2006
Page 1 of 1**

Input Parameters for Geographic Report with Land

System Id = CR

Admin State = AZ

Geo State = AZ

Casetype Begins With 16, 18, 20, 21, 22, 23, 24, 25, 26, 27, 28, 29, 31, 32, 35, 36, 38, 39, 8370, 85, 93

Case Disp Txt = AUTHORIZED, PENDING

Mer Twp Rng =

Section =

Mtrs = 14 0160N 0020E 002, 14 0160N 0020E 011, 14 0160N 0020E 012

Commodity =

Commodity Txt =

Pending Org =

Pend Org Decode =

Total Rows Returned: 5

**NO WARRANTY IS MADE BY BLM FOR USE OF THE DATA
FOR PURPOSES NOT INTENDED BY BLM**

RUN TIME: 10:16 AM

UNITED STATES DEPARTMENT OF INTERIOR
BUREAU OF LAND MANAGEMENT
GEOGRAPHIC REPORT WITH LAND
Sorted by Serial Number

RUN DATE: 12/05/2006
Page 1 of 1

Serial Number: AZA 003616
Total Case Acres: 68.750

<u>Casetype</u>	<u>Case Disp</u>	14	0160N	0020E	<u>Sect</u>	<u>Sur Typ</u>	<u>Sur Num</u>	<u>Suff</u>	<u>Subdivision</u>	<u>Act Pend</u>
288100	AUTHORIZED	<i>RW O+G pipeline</i>			002	ALIQ			NESW,S2SE;	
						MNR		1	E2SESW;	
					011	ALIQ			NENE;	
					012	MNR		1	NWNW; W2NENW;	